

# Outer Dowsing Offshore Wind

## Environmental Statement

### Chapter 21 Onshore Ecology

#### Volume 2 Figures (Part 1)

Date: March 2024

Document Reference: 6.2.21

Pursuant to APFP Regulation: 5(2)(a)

Rev: 1.0

Company:	<b>Outer Dowsing Offshore Wind</b>	Asset:	<b>Whole Asset</b>			
Project:	<b>Whole Wind Farm</b>	Sub Project/Package:	Whole Asset			
Document Title or Description:	Chapter 21 Onshore Ecology					
Internal Document Number:	PP1-ODOW-DEV-CS-FIG-0021	3 <sup>rd</sup> Party Doc No (If applicable):	N/A			
Outer Dowsing Offshore Wind accepts no liability for the accuracy or completeness of the information in this document nor for any loss or damage arising from the use of such information.						
Rev No.	Date	Status / Reason for Issue	Author	Checked by	Reviewed by	Approved by
1.0	March 2024	DCO Application	SLR	SLR	Shepherd and Wedderburn	Outer Dowsing

## Table of Figures

- Figure 21.1 Habitat to be Permanently Lost (document reference 6.2.21.1)
- Figure 21.2 Habitat Temporarily Lost (document reference 6.2.21.2)
- Figure 21.3 Priority Habitats Impact Assessment - Temporary (document reference 6.2.21.3)
- Figure 21.4 Priority Habitats Impact Assessment - Permanent (document reference 6.2.21.4)



**Legend**

- Order Limits
- Onshore Segment Break
- Onshore Substation (OnSS) Footprint
- Landfall Trenchless Works Area
- Transition Joint Bay Area
- Connection Area
- Location of Permanently Lost Habitat



Coordinate System: British National Grid  
 0 2.5 5 10 Kilometres  
 Scale: 1:200,000 A3 Page Size

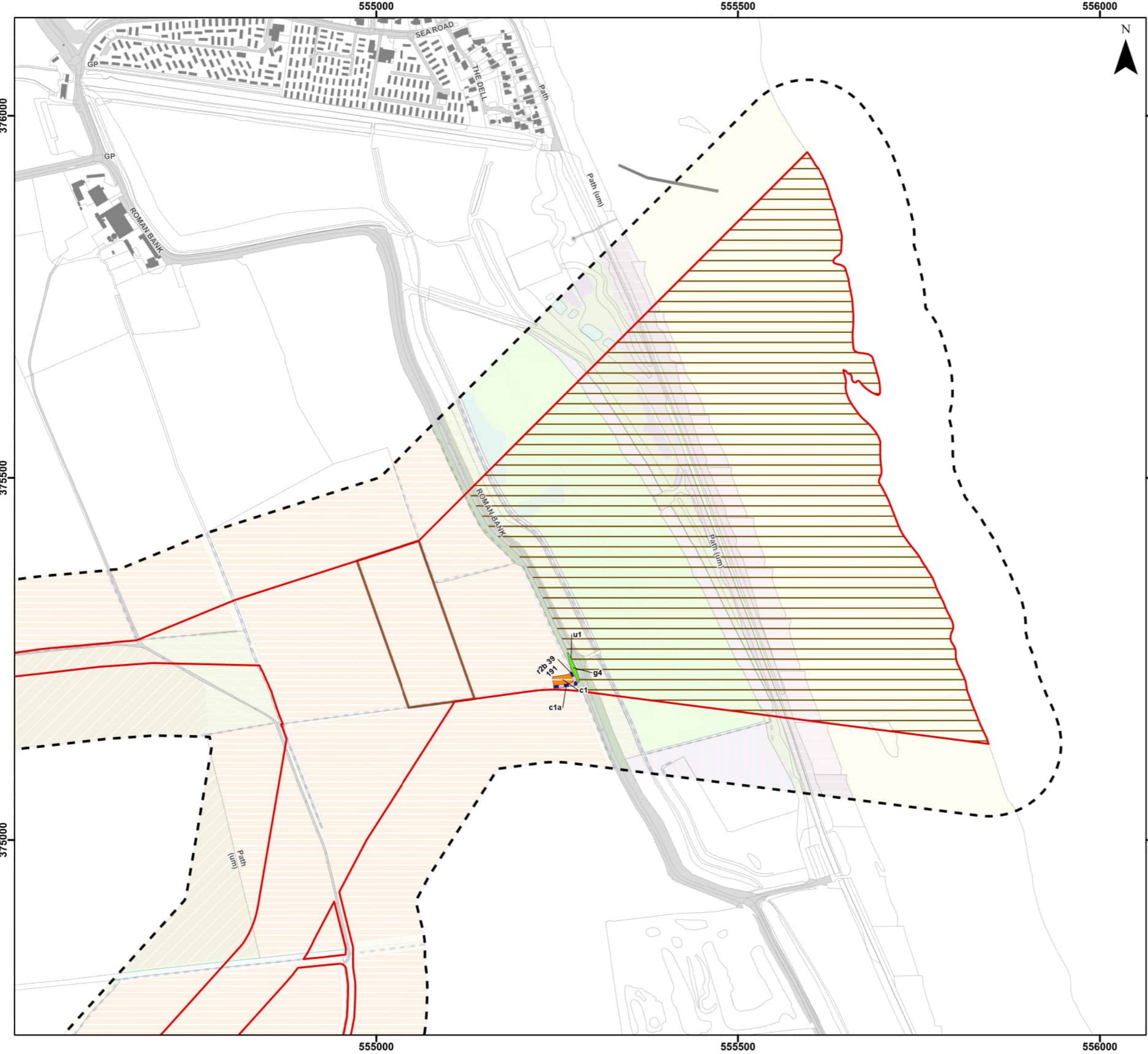
Environmental Statement  
 Habitats to be Permanently Lost  
 Figure 21.1.1



Date: 01/03/2024  
 Produced By: JCS  
 Revision: 0.1

© Crown copyright [and database rights] (2024) 0100031673

Document Path: P:\05356 - Gobe Consultants Ltd\00012 GTR4 Outer Dowsing\Tech\GIS\DWG\Wing\2023\_09 Environmental Statement\Ecology\Chapter\05356\_00012\_0806\_1 Habitats to be Permanently Lost.aprx



**Legend**

Order Limits	c1 - Arable and Horticulture
Order Limits 100 m Buffer	c1a - Arable Field Margins
Landfall Trenchless Works Area	c1c5 - Winter Stubble
Transition Joint Bay Area	g3 - Neutral Grassland
r2b - Other Rivers and Streams	g3c - Other Neutral Grassland
c1 - Arable and Horticulture	g4 - Modified Grassland
c1a - Arable Field Margins	h3 - Dense Scrub
g4 - Modified Grassland	h3c - Sea Buckthorn Scrub
u1 - Built-up Area and Garden	t2h - Beach
u1e - Built Linear Features	r1a - Eutrophic Standing Waters
h2a - Hedgerow Priority Habitat	r2b - Other Rivers and Streams
r2b - Other Rivers and Streams	s3a5 - Embryonic Shifting Dunes (H2110)
	u1 - Built-up Area and Garden
	f2e - Reedbeds

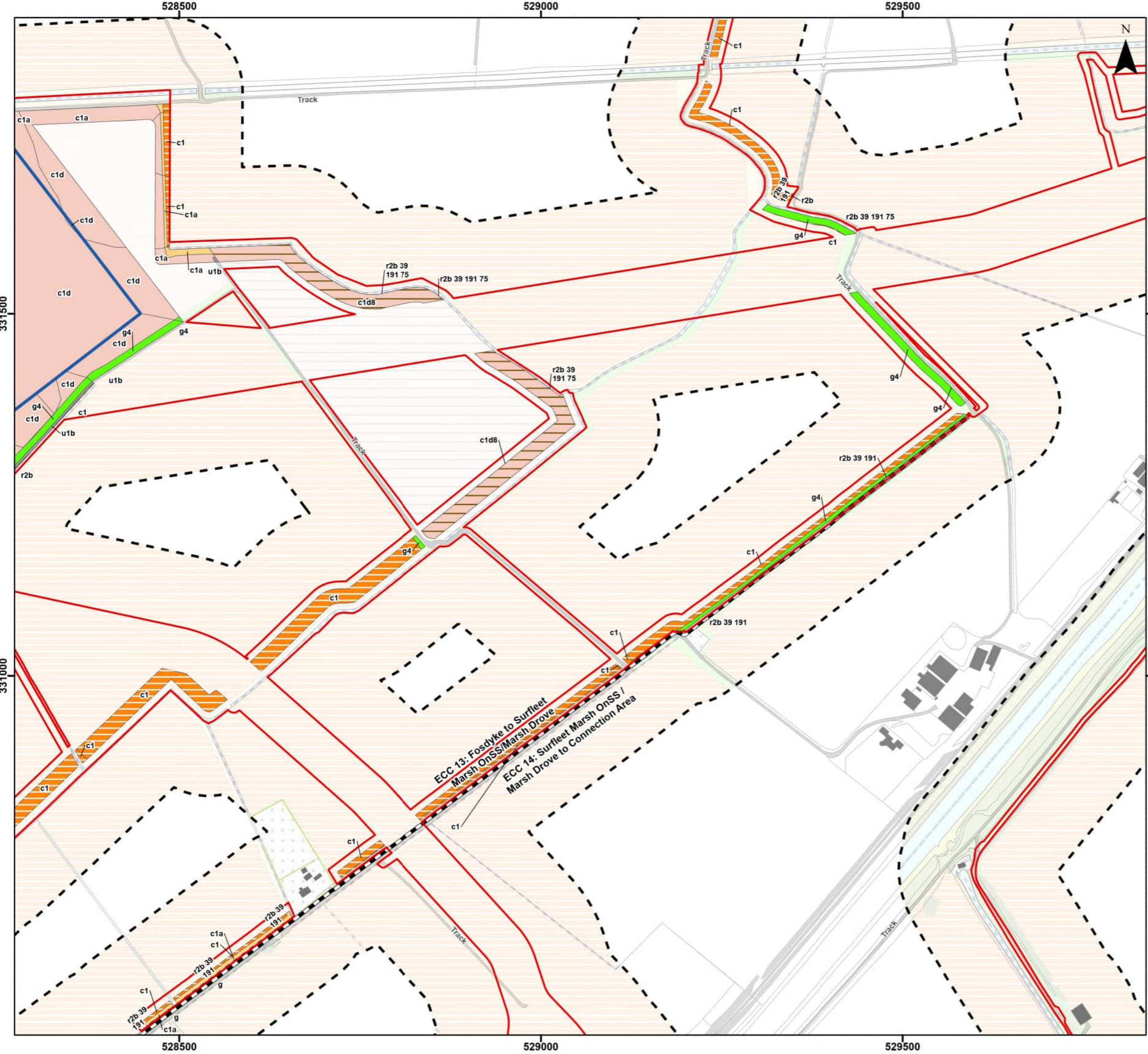
Note: Permanent Habitat Impacts within the Transition Joint Bay (TJB) area are not shown. A maximum footprint of 8m<sup>2</sup> per TJB will be permanently impacted. At the TJB this corresponds to a permanent loss of 24m<sup>2</sup> of c1 habitat.



Coordinate System: British National Grid  
 0 50 100 200 Metres  
 Scale: 1:5,000 A3 Page Size

Environmental Statement  
 Habitats to be Permanently Lost  
 Figure 21.1.2

Document Path: P:\05356 - Gobe Consultants Ltd\00012 GTR Outer Dowsing\Tech\GIS\DWgs\Wing\2023\_09 Environmental Statement\Ecology\Chapter\05356\_00012\_0806\_1 Habitats to be Permanently Lost.aprx



**Legend**

Order Limits	h2a - Hedgerow Priority Habitat
Onshore Segment Break	r2b - Other Rivers and Streams
Order Limits 100 m Buffer	c1 - Arable and Horticulture
Onshore Substation (OnSS) Footprint	c1a - Arable Field Margins
<b>Permanently Lost Habitats (UK Habitat Classification)</b>	
r2b - Other Rivers and Streams	c1d - Non-cereal Crops
c1 - Arable and Horticulture	c1d8 - Other Non-cereal Crops
c1a - Arable Field Margins	g - Grassland
c1d - Non-cereal Crops	g3 - Neutral Grassland
c1d8 - Other Non-cereal Crops	g3c - Other Neutral Grassland
g - Grassland	g4 - Modified Grassland
g4 - Modified Grassland	t2 - Littoral Sediment
r2b - Other Rivers and Streams	t2d - Intertidal Mudflats
u1 - Built-up Area and Garden	r2b - Other Rivers and Streams
u1b - Developed Land; Sealed Surface	u1 - Built-up Area and Garden
u1b5 - Building	u1b - Developed Land; Sealed Surface
h2 - Hedgerow	w1 - Broadleaved Mixed and Yew Woodland

Note: Refer to Appendix 21.12 for Mitigation Planting Details

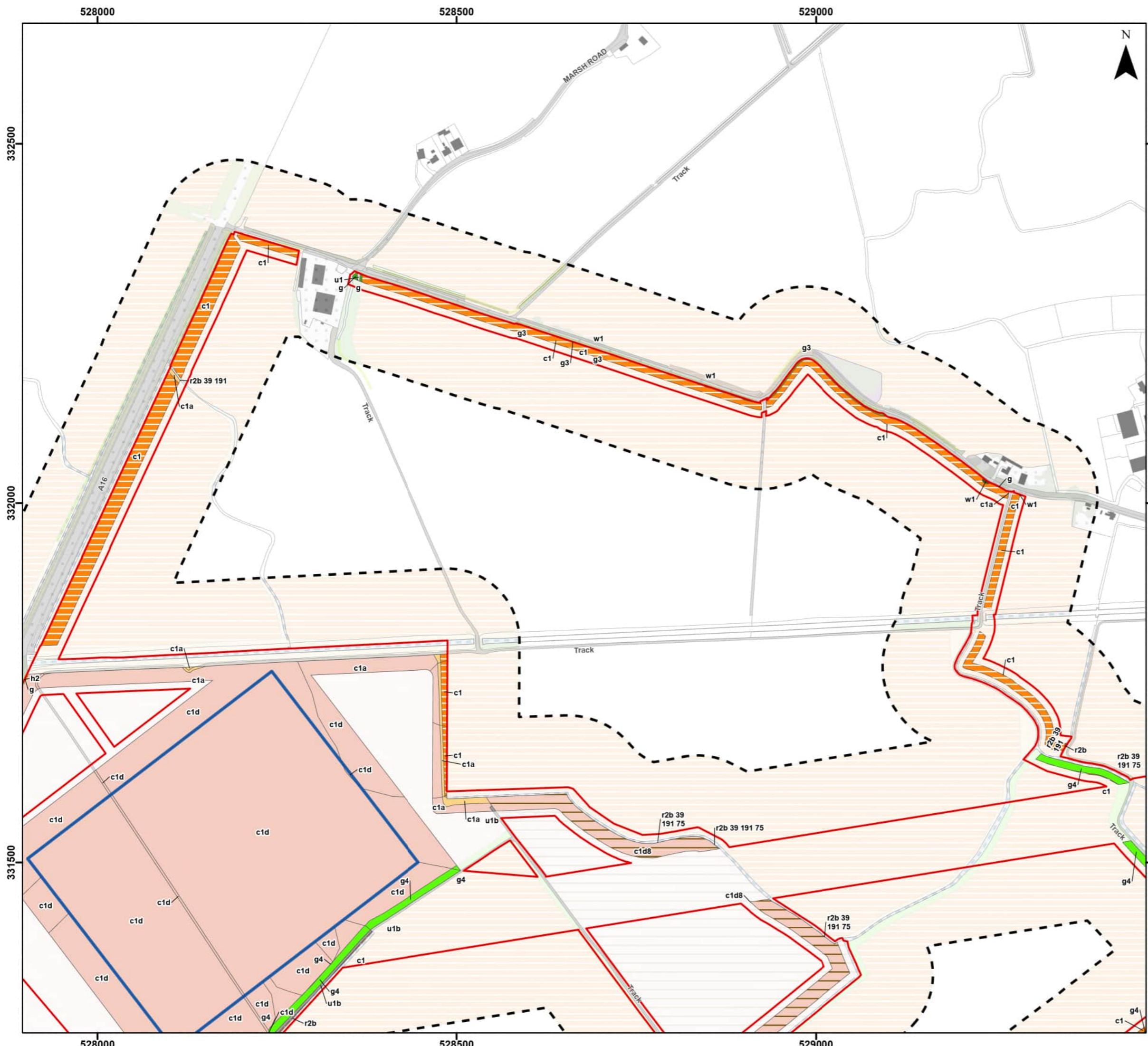


Coordinate System: British National Grid  
 0 50 100 200 Metres  
 Scale: 1:5,000 A3 Page Size

Environmental Statement  
 Habitats to be Permanently Lost  
 Figure 21.1.3



Document Path: P:\05356 - Gobe Consultants Ltd\00012 GTRP Outer Dowsing\Tech\GIS\DWG\Wing\2023\_09 Environmental Statement\Ecology\Chapter\05356\_00012\_0806\_1 Habitats to be Permanently Lost.aprx



Legend		Retained/Reinstated Habitats (UK Habitat Classification)	
	Order Limits		h2 - Hedgerow
	Order Limits 100 m Buffer		w1g6 - Line of Trees
	Onshore Substation (OnSS) Footprint		r2b - Other Rivers and Streams
	r2b - Other Rivers and Streams		c1 - Arable and Horticulture
	h2 - Hedgerow		c1a - Arable Field Margins
	c1 - Arable and Horticulture		c1d - Non-cereal Crops
	c1a - Arable Field Margins		c1d8 - Other Non-cereal Crops
	c1d - Non-cereal Crops		g - Grassland
	c1d8 - Other Non-cereal Crops		g3 - Neutral Grassland
	g - Grassland		g3c - Other Neutral Grassland
	g3 - Neutral Grassland		g4 - Modified Grassland
	g3c - Other Neutral Grassland		h3 - Dense Scrub
	g4 - Modified Grassland		r2b - Other Rivers and Streams
	r2b - Other Rivers and Streams		u1 - Built-up Area and Garden
	u1 - Built-up Area and Garden		u1b - Developed Land; Sealed Surface
	u1b - Developed Land; Sealed Surface		u1b5 - Building
	u1b5 - Building		w1 - Broadleaved Mixed and Yew Woodland
	w1 - Broadleaved Mixed and Yew Woodland		

Note: Refer to Appendix 21.12 for Mitigation Planting Details

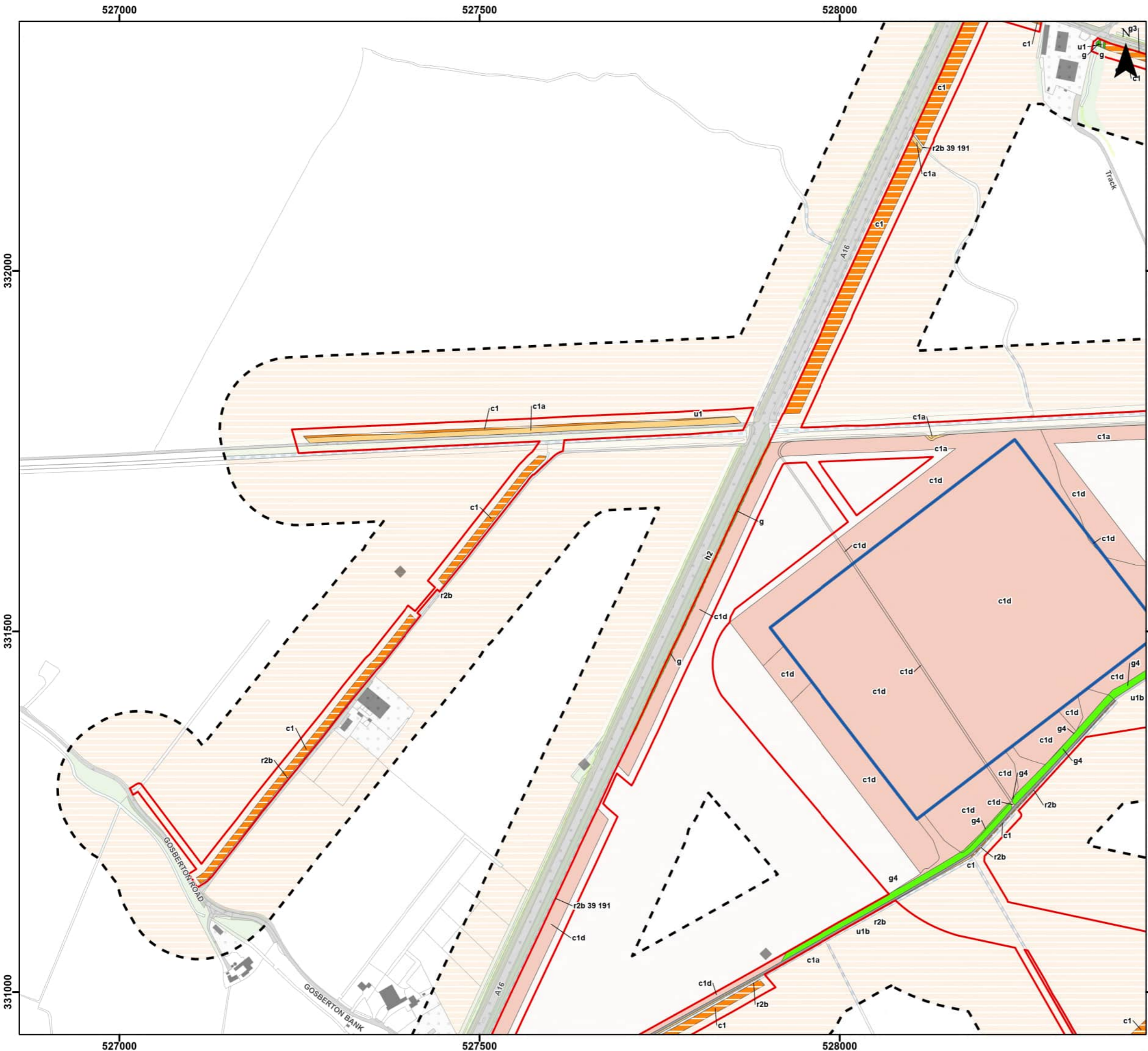


Coordinate System: British National Grid  
 0 50 100 200 Metres  
 Scale: 1:5,000 A3 Page Size

Environmental Statement  
 Habitats to be Permanently Lost  
 Figure 21.1.4



Document Path: P:\05356 - Gobe Consultants Ltd\00012 GTRP Outer Dowsing\Tech\GIS\DWG\Wing\2023\_08 Environmental Statement\Ecology\Chapter\05356\_00012\_0806\_1 Habitats to be Permanently Lost.aprx



**Legend**

	Order Limits		w1g6 - Line of Trees
	Order Limits 100 m Buffer		r2b - Other Rivers and Streams
	Onshore Substation (OnSS) Footprint		c1 - Arable and Horticulture
	h2 - Hedgerow		c1a - Arable Field Margins
	c1 - Arable and Horticulture		c1d - Non-cereal Crops
	c1a - Arable Field Margins		g - Grassland
	c1d - Non-cereal Crops		g3 - Neutral Grassland
	g - Grassland		g3c - Other Neutral Grassland
	g3 - Neutral Grassland		g4 - Modified Grassland
	g3c - Other Neutral Grassland		r2b - Other Rivers and Streams
	g4 - Modified Grassland		u1 - Built-up Area and Garden
	r2b - Other Rivers and Streams		u1b - Developed Land; Sealed Surface
	u1 - Built-up Area and Garden		u1b5 - Building
	u1b - Developed Land; Sealed Surface		w1 - Broadleaved Mixed and Yew Woodland
	u1b5 - Building		
	Retained/Reinstated Habitats (UK Habitat Classification)		
	h2 - Hedgerow		

Note: Refer to Appendix 21.12 for Mitigation Planting Details



Coordinate System: British National Grid  
 0 50 100 200 Metres  
 Scale: 1:5,000 A3 Page Size

Environmental Statement  
 Habitats to be Permanently Lost  
 Figure 21.1.5

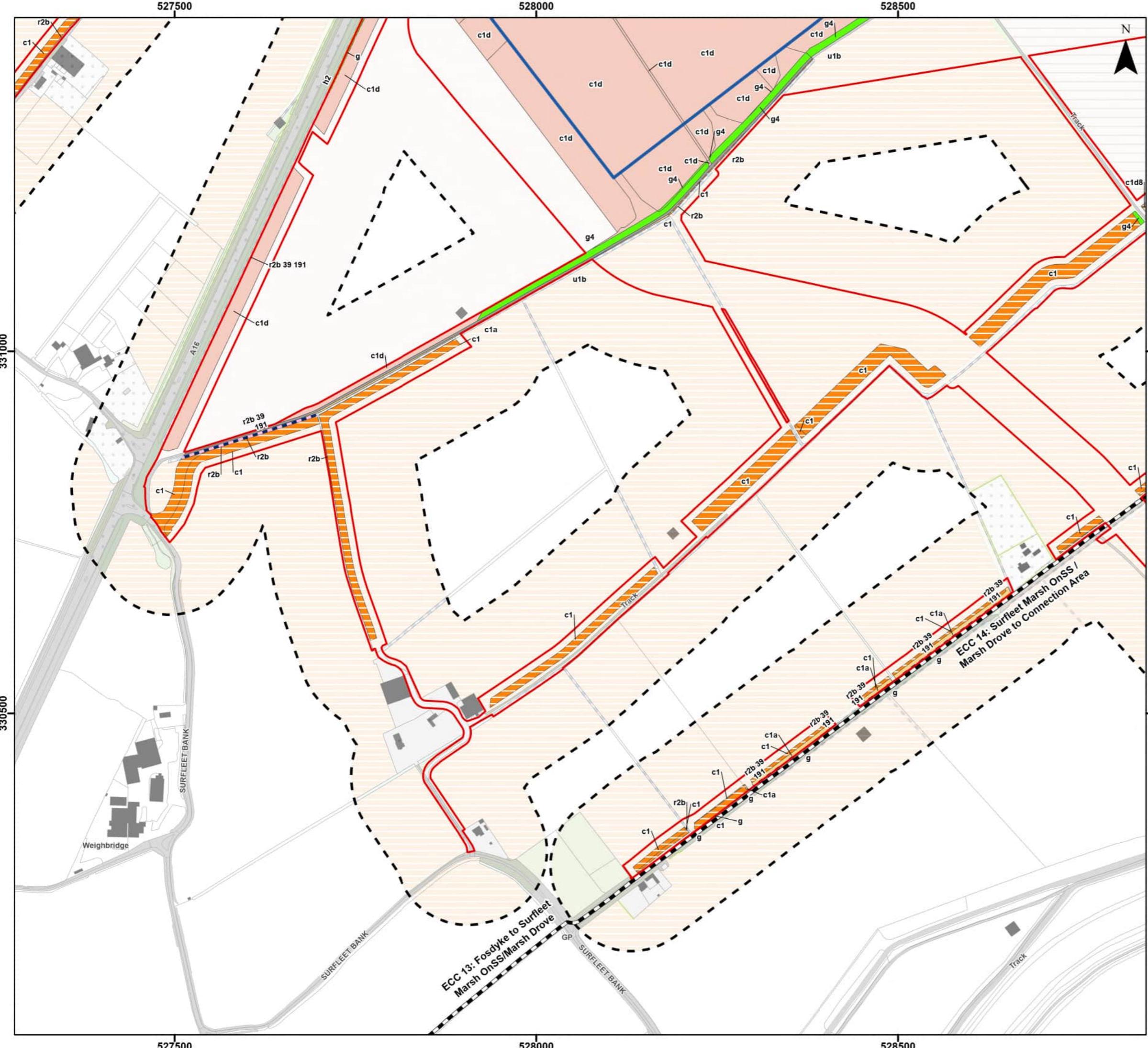


Date: 01/03/2024  
 Produced By: JCS  
 Revision: 0.1

© Crown copyright [and database rights] (2024) 0100031673

Document Path: P:\05356 - Gobe Consultants Ltd\00012 GTR4 Outer Dowsing\Tech\GIS\DWG\Wing\2023\_09 Environmental Statement\Ecology\Chapter\05356\_00012\_0806\_1 Habitats to be Permanently Lost.aprx





Legend	
	Order Limits
	Onshore Segment Break
	Order Limits 100 m Buffer
	Onshore Substation (OnSS) Footprint
Permanently Lost Habitats (UK Habitat Classification)	
	r2b - Other Rivers and Streams
	h2 - Hedgerow
	c1 - Arable and Horticulture
	c1a - Arable Field Margins
	c1d - Non-cereal Crops
	c1d8 - Other Non-cereal Crops
	g - Grassland
	g4 - Modified Grassland
	r2b - Other Rivers and Streams
	u1 - Built-up Area and Garden
	u1b - Developed Land; Sealed Surface
Retained/Reinstated Habitats (UK Habitat Classification)	
	h2 - Hedgerow
	r2b - Other Rivers and Streams
	c1 - Arable and Horticulture
	c1a - Arable Field Margins
	c1d - Non-cereal Crops
	c1d8 - Other Non-cereal Crops
	g - Grassland
	g3 - Neutral Grassland
	g4 - Modified Grassland
	r2b - Other Rivers and Streams
	u1 - Built-up Area and Garden
	u1b - Developed Land; Sealed Surface
	u1b5 - Building
	w1 - Broadleaved Mixed and Yew Woodland

Note: Refer to Appendix 21.12 for Mitigation Planting Details

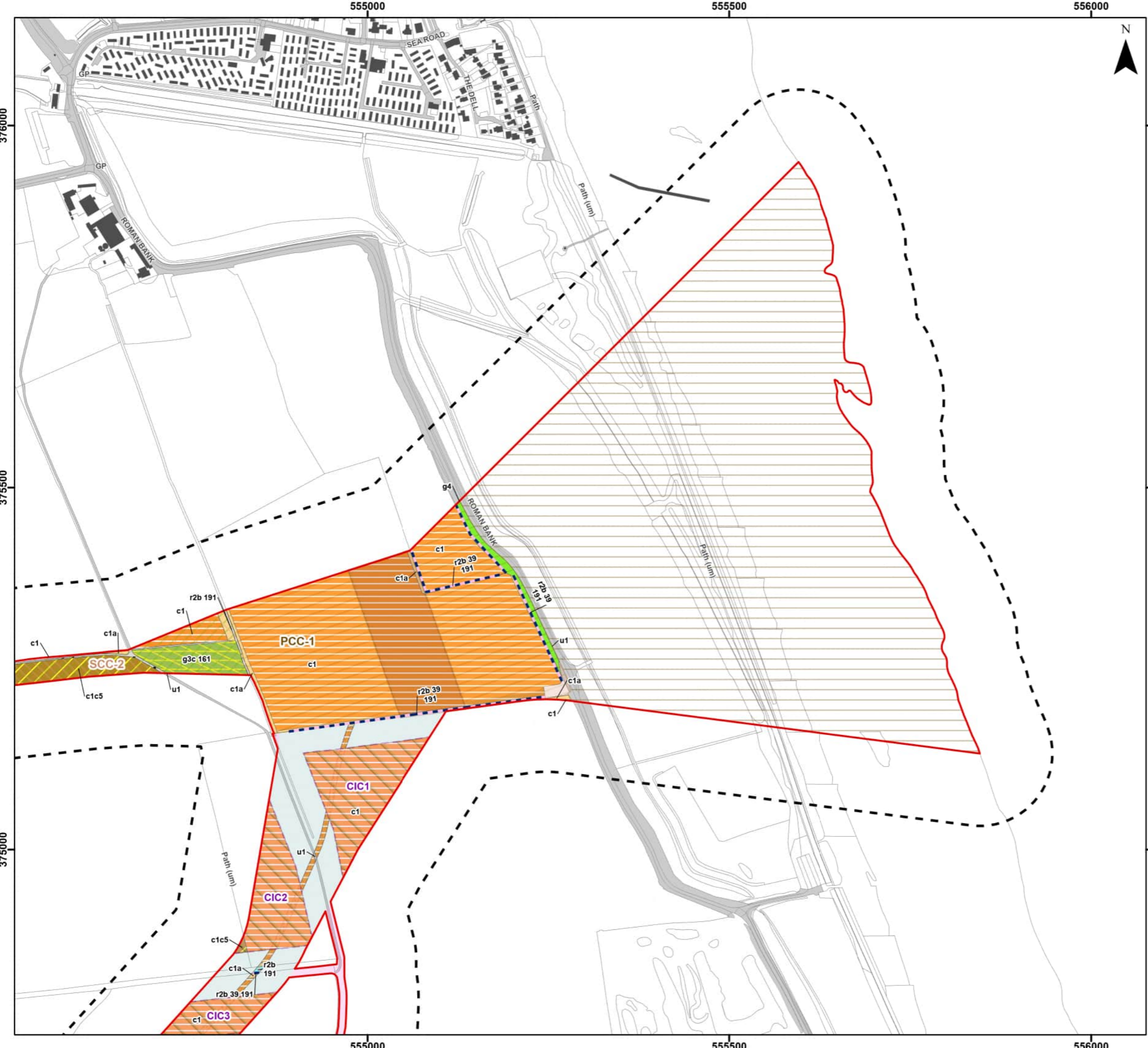


Coordinate System: British National Grid  
 0 50 100 200 Metres  
 Scale: 1:5,000 A3 Page Size

Environmental Statement  
 Habitats to be Permanently Lost  
 Figure 21.1.6



Document Path: P:\05356 - Gobe Consultants Ltd\00012 GTRP Outer Dowsing\Tech\GIS\DWG\Wing\2023\_08 Environmental Statement\Ecology\Chapter\05356\_00012\_0806\_1 Habitats to be Permanently Lost.aprx



**Legend**

Order Limits	Temporary Construction Compound (Laydown Area)
Order Limits 100 m Buffer	Enabling Access Track
Landfall Trenchless Works Area	<b>Temporarily Lost Habitats (UK Habitat Classification)</b>
Transition Joint Bay Area	r2b - Other Rivers and Streams
Onshore Export Cable Corridor (ECC) - Trenchless	c1 - Arable and Horticulture
Onshore Export Cable Corridor (ECC) - Open Cut or Trenchless	c1a - Arable Field Margins
Primary Construction Compound	c1c5 - Winter Stubble
Cable Installation Compound	g3c - Other Neutral Grassland
Permanent Access Track	g4 - Modified Grassland
Temporary Access Track	r2b - Other Rivers and Streams
Indicative Haul Road	u1 - Built-up Area and Garden

**Secondary Codes**

10 - Scattered scrub	74 - Ploughed
11 - Scattered trees	75 - Active Management
16 - Tall herb	76 - Recent Management
25 - Coastal and floodplain grazing marsh	77 - Neglected
36 - Plantation	80 - Unmanaged
38 - Secondary woodland	86 - Accessible natural greenspace
39 - Freshwater - man-made	107 - Railway
40 - Freshwater - heavily modified	111 - Road
60 - Sheep grazed	191 - Ditch
64 - Mown	400 - Green corridors



Coordinate System: British National Grid  
 0 50 100 200 Metres  
 Scale: 1:5,000 A3 Page Size

Environmental Statement  
 Habitats to be Temporarily Lost  
 Figure 21.2.1

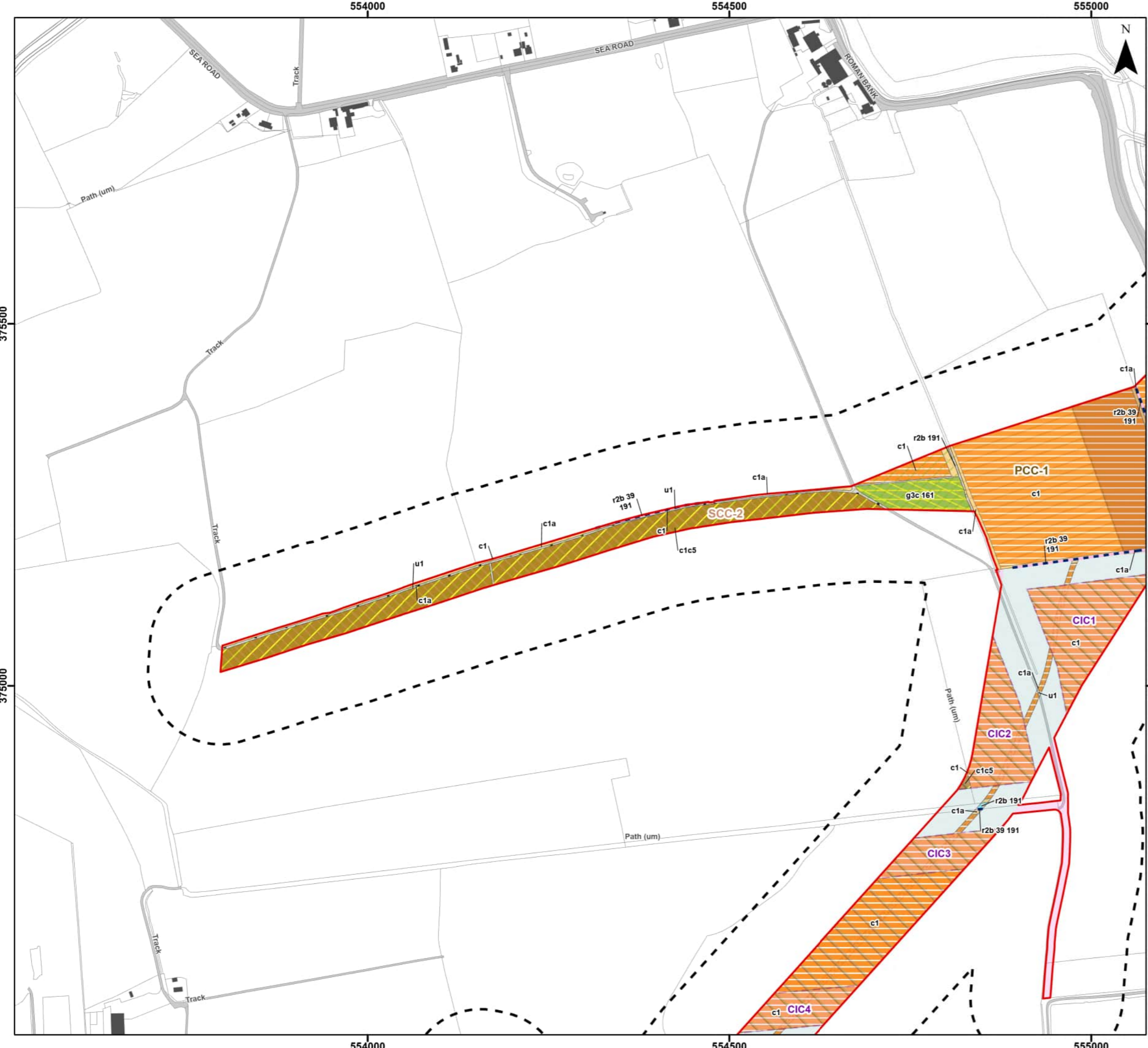
OUTER DOWING OFFSHORE WIND

Date: 06/03/2024  
 Produced By: JCS  
 Revision: 0.1

SLR

© Crown copyright [and database rights] (2024)  
 0100031673

Document Path: P:\05356 - Gobe Consultants Ltd\00012 GTR4 Outer Dowing\Tech\GIS\DWgs\Wing\2023\_08 Environmental Statement\Ecology\Chapter\05356\_00012\_0935\_0 Habitats Temporarily Lost.aprx



**Legend**

Order Limits	Enabling Access Track
Order Limits 100 m Buffer	<b>Temporarily Lost Habitats (UK Habitat Classification)</b>
Transition Joint Bay Area	r2b - Other Rivers and Streams
Onshore Export Cable Corridor (ECC) - Trenchless	c1 - Arable and Horticulture
Onshore Export Cable Corridor (ECC) - Open Cut or Trenchless	c1a - Arable Field Margins
Primary Construction Compound	c1c5 - Winter Stubble
Cable Installation Compound	g3c - Other Neutral Grassland
Indicative Haul Road	r2b - Other Rivers and Streams
Temporary Construction Compound (Laydown Area)	u1 - Built-up Area and Garden

**Secondary Codes**

10 - Scattered scrub	74 - Ploughed
11 - Scattered trees	75 - Active Management
16 - Tall herb	76 - Recent Management
25 - Coastal and floodplain grazing marsh	77 - Neglected
36 - Plantation	80 - Unmanaged
38 - Secondary woodland	86 - Accessible natural greenspace
39 - Freshwater - man-made	107 - Railway
40 - Freshwater - heavily modified	111 - Road
60 - Sheep grazed	191 - Ditch
64 - Mown	400 - Green corridors



Coordinate System: British National Grid  
 0 50 100 200 Metres  
 Scale: 1:5,000 A3 Page Size

Environmental Statement  
 Habitats to be Temporarily Lost  
 Figure 21.2.2

Date: 06/03/2024  
 Produced By: JCS  
 Revision: 0.1

© Crown copyright [and database rights] (2024)  
 0100031673

Document Path: P:\05356 - Gobe Consultants Ltd\00012 GTR Outer Dowsing\Tech\GIS\DWG\Wing\2023\_09 Environmental Statement\Ecology\Chapter\05356\_00012\_0935\_0 Habitats Temporarily Lost.aprx

554000

554500

555000

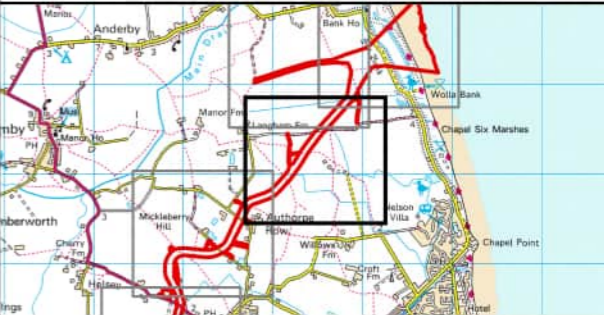


**Legend**


- Order Limits
  - Order Limits 100 m Buffer
  - Onshore Export Cable Corridor (ECC) - Trenchless
  - Onshore Export Cable Corridor (ECC) - Open Cut or Trenchless
  - Cable Installation Compound
  - Indicative Haul Road
  - Enabling Access Track
- Temporarily Lost Habitats (UK Habitat Classification)**
- r2b - Other Rivers and Streams
  - c1 - Arable and Horticulture
  - c1a - Arable Field Margins
  - c1c5 - Winter Stubble
  - g4 - Modified Grassland
  - r2b - Other Rivers and Streams

**Secondary Codes**

- |   |                                    |
|---|------------------------------------|
| 10 - Scattered scrub                      | 74 - Ploughed                      |
| 11 - Scattered trees                      | 75 - Active Management             |
| 16 - Tall herb                            | 76 - Recent Management             |
| 25 - Coastal and floodplain grazing marsh | 77 - Neglected                     |
| 36 - Plantation                           | 80 - Unmanaged                     |
| 38 - Secondary woodland                   | 86 - Accessible natural greenspace |
| 39 - Freshwater - man-made                | 107 - Railway                      |
| 40 - Freshwater - heavily modified        | 111 - Road                         |
| 60 - Sheep grazed                         | 191 - Ditch                        |
| 64 - Mown                                 | 400 - Green corridors              |



Coordinate System: British National Grid



Scale: 1:5,000 A3 Page Size

Environmental Statement

Habitats to be Temporarily Lost

Figure 21.2.3



Date: 05/03/2024  
 Produced By: JCS  
 Revision: 0.1



© Crown copyright [and database rights] (2024)  
 0100031673

554000

554500

555000

374500

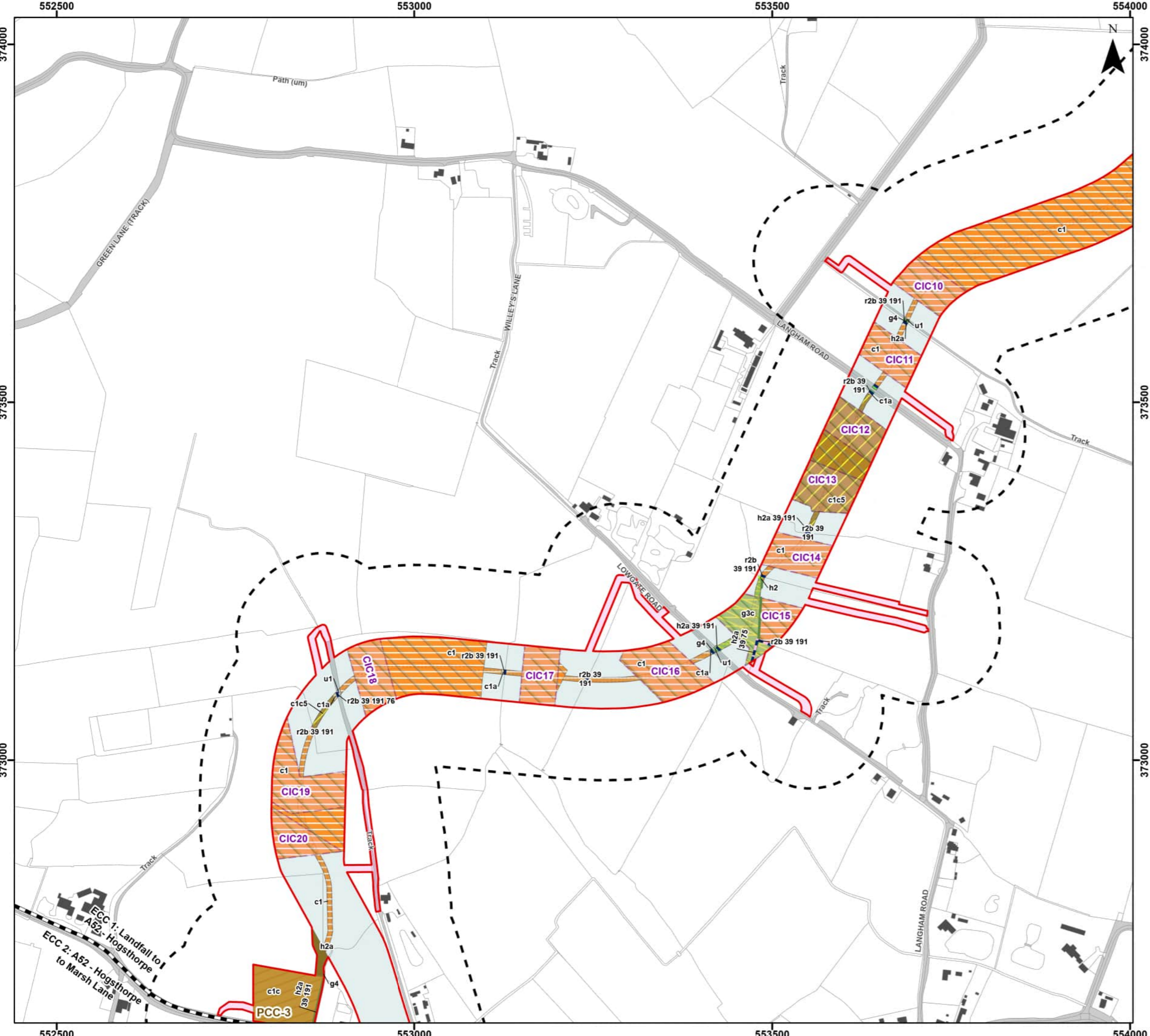
374500

374000

374000

373500

373500



**Legend**

Order Limits	r2b - Other Rivers and Streams
Onshore Segment Break	h2 - Hedgerow
Order Limits 100 m Buffer	h2a - Hedgerow Priority Habitat
Onshore Export Cable Corridor (ECC) - Trenchless	c1 - Arable and Horticulture
Onshore Export Cable Corridor (ECC) - Open Cut or Trenchless	c1a - Arable Field Margins
Primary Construction Compound	c1c - Cereal Crops
Cable Installation Compound	c1c5 - Winter Stubble
Temporary Access Track	g3c - Other Neutral Grassland
Indicative Haul Road	g4 - Modified Grassland
Enabling Access Track	u1 - Built-up Area and Garden

**Secondary Codes**

10 - Scattered scrub	74 - Ploughed
11 - Scattered trees	75 - Active Management
16 - Tall herb	76 - Recent Management
25 - Coastal and floodplain grazing marsh	77 - Neglected
36 - Plantation	80 - Unmanaged
38 - Secondary woodland	86 - Accessible natural greenspace
39 - Freshwater - man-made	107 - Railway
40 - Freshwater - heavily modified	111 - Road
60 - Sheep grazed	191 - Ditch
64 - Mown	400 - Green corridors



Coordinate System: British National Grid  
 0 50 100 200 Metres  
 Scale: 1:5,000 A3 Page Size

Environmental Statement  
 Habitats to be Temporarily Lost  
 Figure 21.2.4

Date: 05/03/2024  
 Produced By: JCS  
 Revision: 0.1

© Crown copyright [and database rights] (2024)  
 0100031673

Document Path: P:\05356 - Gobe Consultants Ltd\00012 GTRP Outer Dowing\Tech\GIS\DWgs\Wking\2023\_09 Environmental Statement\Ecology\Chapter\05356\_00012\_0935\_0 Habitats Temporarily Lost.aprx



**Legend**

Order Limits	r2b - Other Rivers and Streams
Onshore Segment Break	h2 - Hedgerow
Order Limits 100 m Buffer	h2a - Hedgerow Priority Habitat
Onshore Export Cable Corridor (ECC) - Trenchless	c1 - Arable and Horticulture
Onshore Export Cable Corridor (ECC) - Open Cut or Trenchless	c1a - Arable Field Margins
Primary Construction Compound	c1c - Cereal Crops
Cable Installation Compound	g3 - Neutral Grassland
Temporary Access Track	g4 - Modified Grassland
Indicative Haul Road	r2b - Other Rivers and Streams
Enabling Access Track	u1 - Built-up Area and Garden

**Secondary Codes**

10 - Scattered scrub	74 - Ploughed
11 - Scattered trees	75 - Active Management
16 - Tall herb	76 - Recent Management
25 - Coastal and floodplain grazing marsh	77 - Neglected
36 - Plantation	80 - Unmanaged
38 - Secondary woodland	86 - Accessible natural greenspace
39 - Freshwater - man-made	107 - Railway
40 - Freshwater - heavily modified	111 - Road
60 - Sheep grazed	191 - Ditch
64 - Mown	400 - Green corridors

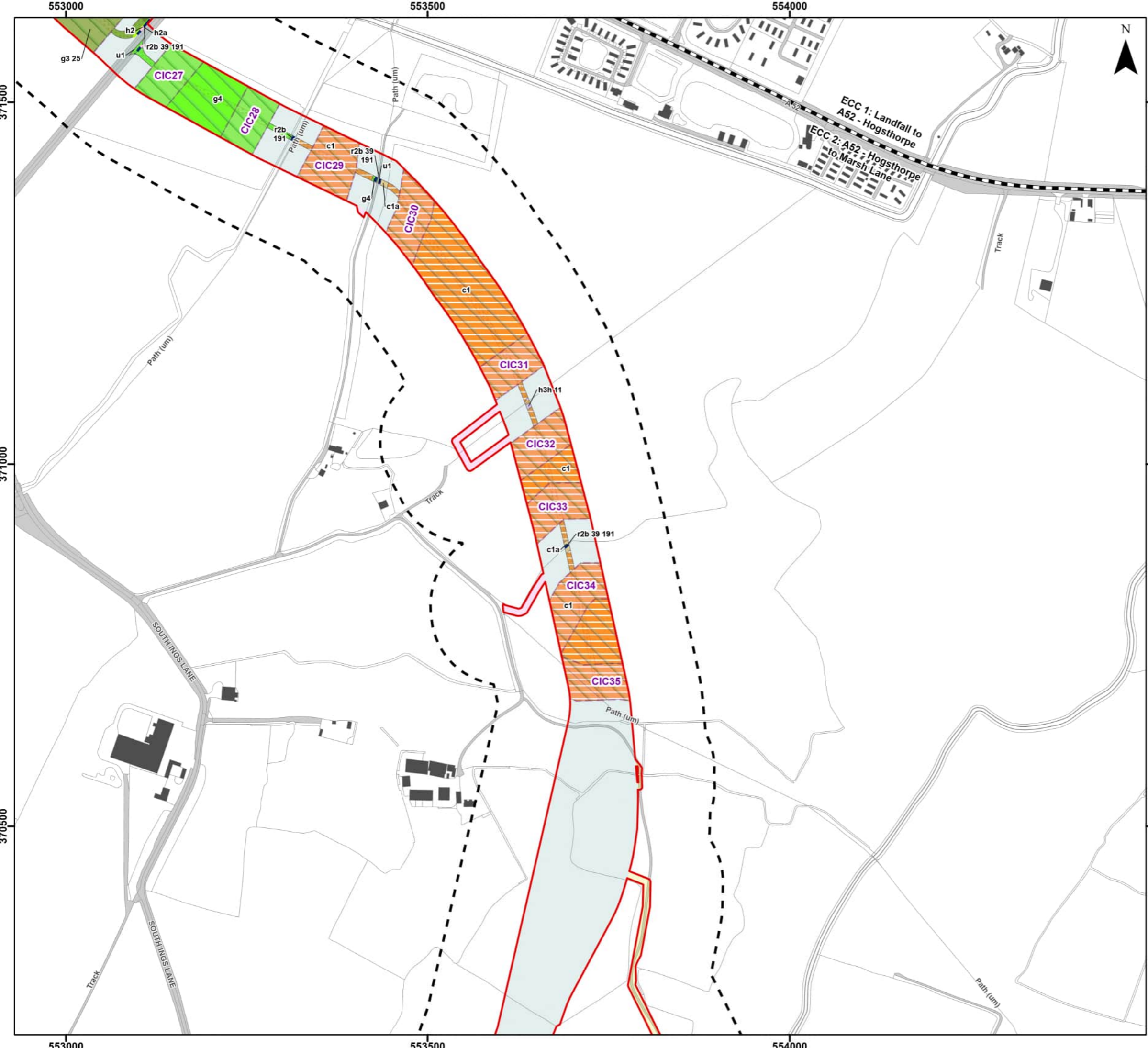


Coordinate System: British National Grid  
 0 50 100 200 Metres  
 Scale: 1:5,000 A3 Page Size

Environmental Statement  
 Habitats to be Temporarily Lost  
 Figure 21.2.5



Document Path: P:\05356 - Gobe Consultants Ltd\00012 GTR Outer Dowsing\Tech\GIS\DWG\Wing\2023\_09 Environmental Statement\Ecology\Chapter\05356\_00012\_0935\_0 Habitats Temporarily Lost.aprx



**Legend**

Order Limits	r2b - Other Rivers and Streams
Onshore Segment Break	h2 - Hedgerow
Order Limits 100 m Buffer	c1 - Arable and Horticulture
Onshore Export Cable Corridor (ECC) - Trenchless	c1a - Arable Field Margins
Onshore Export Cable Corridor (ECC) - Open Cut or Trenchless	g3 - Neutral Grassland
Cable Installation Compound	g4 - Modified Grassland
Temporary Access Track	h3h - Mixed Scrub
Indicative Haul Road	r2b - Other Rivers and Streams
Enabling Access Track	u1 - Built-up Area and Garden
Unscheduled Access Track (Construction)	

**Secondary Codes**

10 - Scattered scrub	74 - Ploughed
11 - Scattered trees	75 - Active Management
16 - Tall herb	76 - Recent Management
25 - Coastal and floodplain grazing marsh	77 - Neglected
36 - Plantation	80 - Unmanaged
38 - Secondary woodland	86 - Accessible natural greenspace
39 - Freshwater - man-made	107 - Railway
40 - Freshwater - heavily modified	111 - Road
60 - Sheep grazed	191 - Ditch
64 - Mown	400 - Green corridors



Coordinate System: British National Grid  
 0 50 100 200 Metres  
 Scale: 1:5,000 A3 Page Size

Environmental Statement  
 Habitats to be Temporarily Lost  
 Figure 21.2.6

Document Path: P:\05356 - Gobe Consultants Ltd\00012 GTRP Outer Dowsing\Tech\GIS\DWG\Wing\2023\_09 Environmental Statement\Ecology\Chapter\05356\_00012\_0935\_0 Habitats Temporarily Lost.aprx

553000

553500

554000



**Legend**

Order Limits	Unscheduled Access Track (Construction)
Onshore Segment Break	<b>Temporarily Lost Habitats (UK Habitat Classification)</b>
Order Limits 100 m Buffer	r2b - Other Rivers and Streams
Onshore Export Cable Corridor (ECC) - Trenchless	c1 - Arable and Horticulture
Onshore Export Cable Corridor (ECC) - Open Cut or Trenchless	c1a - Arable Field Margins
Cable Installation Compound	g4 - Modified Grassland
Indicative Haul Road	r2b - Other Rivers and Streams
Enabling Access Track	u1 - Built-up Area and Garden

**Secondary Codes**

10 - Scattered scrub	74 - Ploughed
11 - Scattered trees	75 - Active Management
16 - Tall herb	77 - Neglected
25 - Coastal and floodplain grazing marsh	80 - Unmanaged
36 - Plantation	86 - Accessible natural greenspace
38 - Secondary woodland	107 - Railway
39 - Freshwater - man-made	111 - Road
40 - Freshwater - heavily modified	191 - Ditch
60 - Sheep grazed	400 - Green corridors
64 - Mown	



Coordinate System: British National Grid

0 50 100 200 Metres

Scale: 1:5,000

A3 Page Size

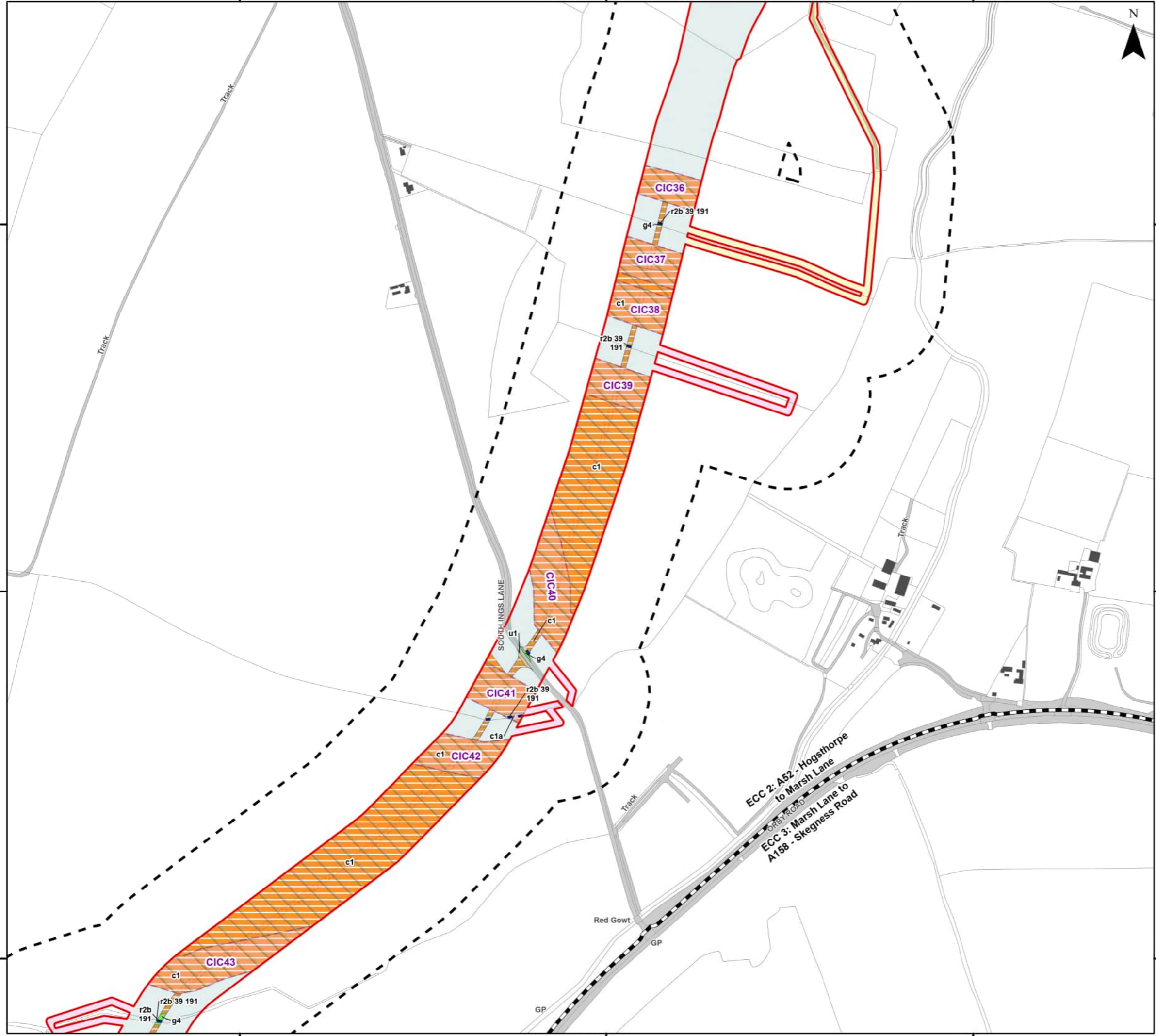
Environmental Statement

Habitats to be Temporarily Lost

Figure 21.2.7

Date: 05/03/2024  
Produced By: JCS  
Revision: 0.1

© Crown copyright [and database rights] (2024)  
0100031673



553000

553500

554000

369000

369500

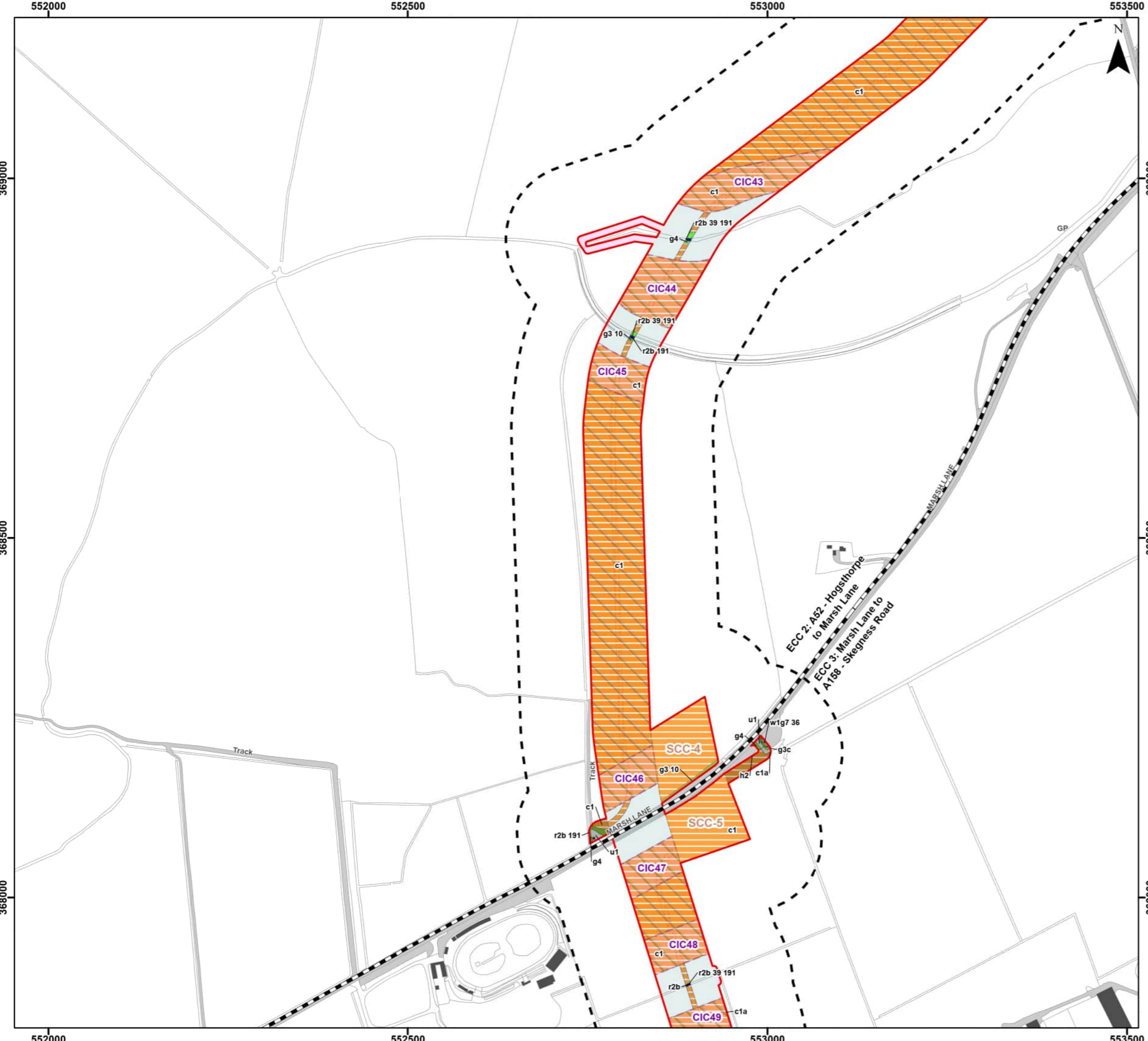
370000

369500

370000

Document Path: P:\05356 - Gobe Consultants Ltd\00012 GTRP Outer Dowsing\Tech\GIS\DWG\Wing\2023\_09 Environmental Statement\Ecology\Chapter\05356\_00012\_0935\_0 Habitats Temporarily Lost.aprx





**Legend**

Order Limits	r2b - Other Rivers and Streams
Onshore Segment Break	c1 - Arable and Horticulture
Order Limits 100 m Buffer	c1a - Arable Field Margins
Onshore Export Cable Corridor (ECC) - Trenchless	g3 - Neutral Grassland
Onshore Export Cable Corridor (ECC) - Open Cut or Trenchless	g3c - Other Neutral Grassland
Secondary Construction Compound	g4 - Modified Grassland
Cable Installation Compound	r2b - Other Rivers and Streams
Temporary Access Track	u1 - Built-up Area and Garden
Indicative Haul Road	w1g7 - Other Broadleaved Woodland Types
Enabling Access Track	

**Secondary Codes**

10 - Scattered scrub	74 - Ploughed
11 - Scattered trees	75 - Active Management
16 - Tall herb	76 - Recent Management
25 - Coastal and floodplain grazing marsh	77 - Neglected
36 - Plantation	80 - Unmanaged
38 - Secondary woodland	86 - Accessible natural greenspace
39 - Freshwater - man-made	107 - Railway
40 - Freshwater - heavily modified	111 - Road
60 - Sheep grazed	191 - Ditch
64 - Mown	400 - Green corridors



Coordinate System: British National Grid  
 0 50 100 200 Metres  
 Scale: 1:5,000 A3 Page Size

Environmental Statement  
 Habitats to be Temporarily Lost  
 Figure 21.2.8



Document Path: P:\05356 - Gobe Consultants Ltd\00012 GTR Outer Dowsing\Tech\GIS\DWG\Wing\2023\_09 Environmental Statement\Ecology\Chapter\05356\_00012\_0935\_0 Habitats Temporarily Lost.aprx



**Legend**

Order Limits	r2b - Other Rivers and Streams
Onshore Segment Break	c1 - Arable and Horticulture
Order Limits 100 m Buffer	c1a - Arable Field Margins
Onshore Export Cable Corridor (ECC) - Trenchless	g - Grassland
Onshore Export Cable Corridor (ECC) - Open Cut or Trenchless	g3 - Neutral Grassland
Secondary Construction Compound	g3c - Other Neutral Grassland
Cable Installation Compound	g4 - Modified Grassland
Temporary Access Track	r2b - Other Rivers and Streams
Indicative Haul Road	u1 - Built-up Area and Garden
Enabling Access Track	w1g7 - Other Broadleaved Woodland Types

**Secondary Codes**

10 - Scattered scrub	74 - Ploughed
11 - Scattered trees	75 - Active Management
16 - Tall herb	76 - Recent Management
25 - Coastal and floodplain grazing marsh	77 - Neglected
36 - Plantation	80 - Unmanaged
38 - Secondary woodland	86 - Accessible natural greenspace
39 - Freshwater - man-made	107 - Railway
40 - Freshwater - heavily modified	111 - Road
60 - Sheep grazed	191 - Ditch
64 - Mown	400 - Green corridors



Coordinate System: British National Grid  
 0 50 100 200 Metres  
 Scale: 1:5,000 A3 Page Size

Environmental Statement  
 Habitats to be Temporarily Lost  
 Figure 21.2.9



Document Path: P:\05356 - Gobe Consultants Ltd\00012 GTR Outer Dowsing\Tech\GIS\DWG\Wing\2023\_08 Environmental Statement\Ecology\Chapter\05356\_00012\_0935\_0 Habitats Temporarily Lost.aprx



- Legend**
- Order Limits
  - Order Limits 100 m Buffer
  - Onshore Export Cable Corridor (ECC) - Trenchless
  - Onshore Export Cable Corridor (ECC) - Open Cut or Trenchless
  - Cable Installation Compound
  - Temporary Access Track
  - Indicative Haul Road
  - Enabling Access Track
- Temporarily Lost Habitats (UK Habitat Classification)**
- r2b - Other Rivers and Streams
  - c1 - Arable and Horticulture
  - c1a - Arable Field Margins
  - g - Grassland
  - g4 - Modified Grassland
  - r2b - Other Rivers and Streams
  - u1 - Built-up Area and Garden

- Secondary Codes**
- |   |                                    |
|---|------------------------------------|
| 10 - Scattered scrub                      | 74 - Ploughed                      |
| 11 - Scattered trees                      | 75 - Active Management             |
| 16 - Tall herb                            | 76 - Recent Management             |
| 25 - Coastal and floodplain grazing marsh | 77 - Neglected                     |
| 36 - Plantation                           | 80 - Unmanaged                     |
| 38 - Secondary woodland                   | 86 - Accessible natural greenspace |
| 39 - Freshwater - man-made                | 107 - Railway                      |
| 40 - Freshwater - heavily modified        | 111 - Road                         |
| 60 - Sheep grazed                         | 191 - Ditch                        |
| 64 - Mown                                 | 400 - Green corridors              |



Coordinate System: British National Grid

0 50 100 200 Metres

Scale: 1:5,000 A3 Page Size

Environmental Statement

Habitats to be Temporarily Lost

Figure 21.2.10



Document Path: P:\05356 - Gobe Consultants Ltd\00012 GTRP Outer Dowsing\Tech\GIS\DWG\Wing\2023\_09 Environmental Statement\Ecology\Chapter\05356\_00012\_0936\_0 Habitats Temporarily Lost.aprx



**Legend**

Order Limits	h2a - Hedgerow Priority Habitat
Order Limits 100 m Buffer	c1 - Arable and Horticulture
Onshore Export Cable Corridor (ECC) - Trenchless	c1a - Arable Field Margins
Onshore Export Cable Corridor (ECC) - Open Cut or Trenchless	g3c - Other Neutral Grassland
Cable Installation Compound	g4 - Modified Grassland
Temporary Access Track	h3f - Hawthorn Scrub
Indicative Haul Road	r2b - Other Rivers and Streams
Enabling Access Track	u1 - Built-up Area and Garden

**Temporarily Lost Habitats (UK Habitat Classification)**

- r2b - Other Rivers and Streams

**Secondary Codes**

10 - Scattered scrub	74 - Ploughed
11 - Scattered trees	75 - Active Management
16 - Tall herb	76 - Recent Management
25 - Coastal and floodplain grazing marsh	77 - Neglected
36 - Plantation	80 - Unmanaged
38 - Secondary woodland	86 - Accessible natural greenspace
39 - Freshwater - man-made	107 - Railway
40 - Freshwater - heavily modified	111 - Road
60 - Sheep grazed	191 - Ditch
64 - Mown	400 - Green corridors



Coordinate System: British National Grid

0 50 100 200 Metres

Scale: 1:5,000 A3 Page Size

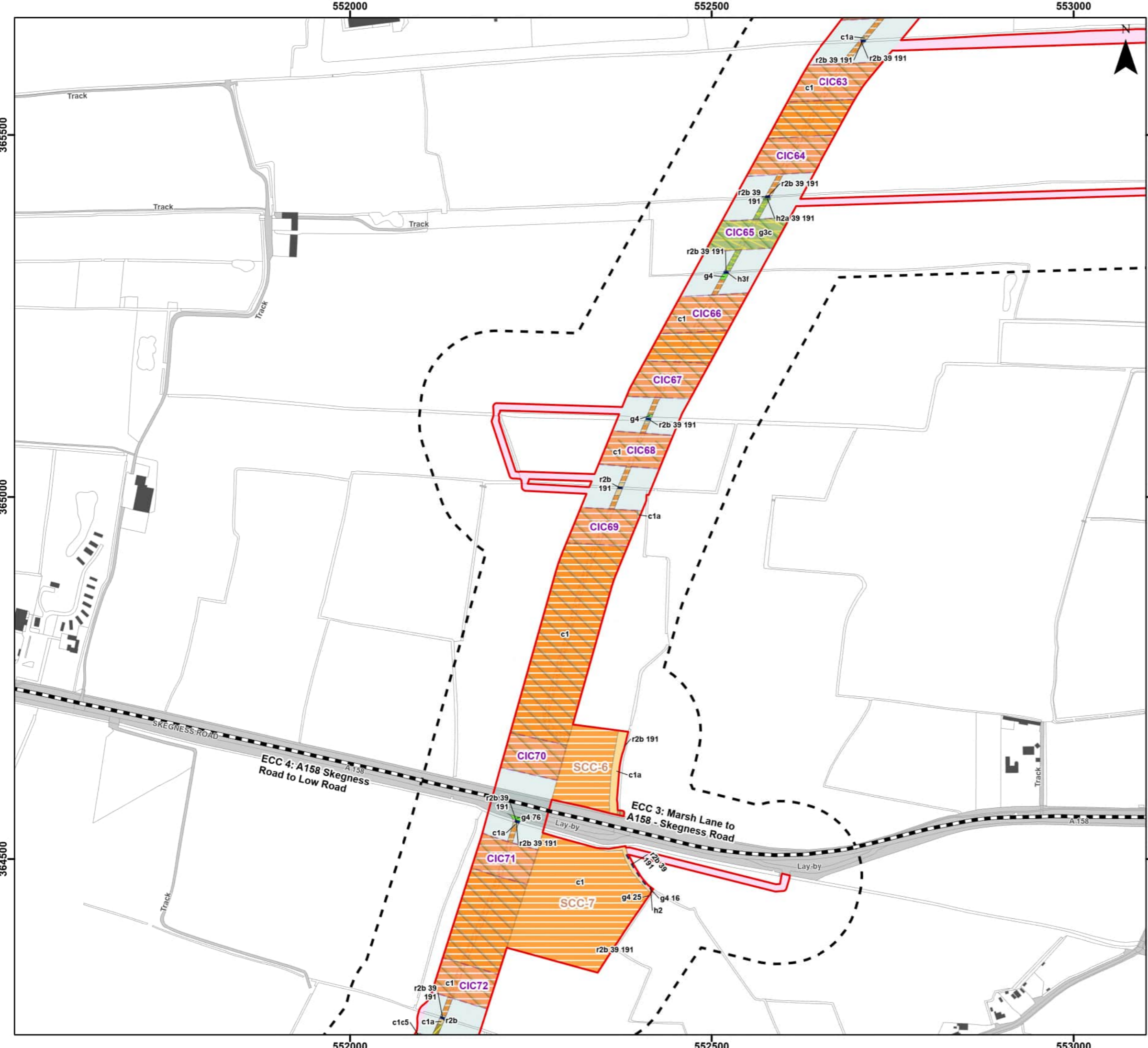
Environmental Statement

Habitats to be Temporarily Lost

Figure 21.2.11



Document Path: P:\05356 - Gobe Consultants Ltd\00012 GTRP Outer Dowsing\Tech\GIS\DWG\Wing\2023\_09 Environmental Statement\Ecology\Chapter\05356\_00012\_0936\_0 Habitats Temporarily Lost.aprx



**Legend**

Order Limits	r2b - Other Rivers and Streams
Onshore Segment Break	h2 - Hedgerow
Order Limits 100 m Buffer	h2a - Hedgerow Priority Habitat
Onshore Export Cable Corridor (ECC) - Trenchless	c1 - Arable and Horticulture
Onshore Export Cable Corridor (ECC) - Open Cut or Trenchless	c1a - Arable Field Margins
Secondary Construction Compound	c1c5 - Winter Stubble
Cable Installation Compound	g3c - Other Neutral Grassland
Temporary Access Track	g4 - Modified Grassland
Indicative Haul Road	h3f - Hawthorn Scrub
Enabling Access Track	r2b - Other Rivers and Streams

**Secondary Codes**

10 - Scattered scrub	74 - Ploughed
11 - Scattered trees	75 - Active Management
16 - Tall herb	76 - Recent Management
25 - Coastal and floodplain grazing marsh	77 - Neglected
36 - Plantation	80 - Unmanaged
38 - Secondary woodland	86 - Accessible natural greenspace
39 - Freshwater - man-made	107 - Railway
40 - Freshwater - heavily modified	111 - Road
60 - Sheep grazed	191 - Ditch
64 - Mown	400 - Green corridors



Coordinate System: British National Grid  
 0 50 100 200 Metres  
 Scale: 1:5,000 A3 Page Size

Environmental Statement  
 Habitats to be Temporarily Lost  
 Figure 21.2.12

**OUTER DOWSING**  
OFFSHORE WIND

Date: 05/03/2024  
 Produced By: JCS  
 Revision: 0.1

**SLR**

© Crown copyright [and database rights] (2024)  
 0100031673

Document Path: P:\05356 - Gobe Consultants Ltd\00012 GTRP Outer Dowsing\Tech\GIS\DWgs\Wking\2023\_09 Environmental Statement\Ecology\Chapter\05356\_00012\_0935\_0 Habitats Temporarily Lost.aprx

551500

552000

552500



**Legend**

Order Limits	r2b - Other Rivers and Streams
Order Limits 100 m Buffer	h2 - Hedgerow
Onshore Export Cable Corridor (ECC) - Trenchless	c1 - Arable and Horticulture
Onshore Export Cable Corridor (ECC) - Open Cut or Trenchless	c1a - Arable Field Margins
Secondary Construction Compound	c1c - Cereal Crops
Cable Installation Compound	c1c5 - Winter Stubble
Indicative Haul Road	g4 - Modified Grassland
Enabling Access Track	r2b - Other Rivers and Streams
	u1 - Built-up Area and Garden

**Secondary Codes**

10 - Scattered scrub	74 - Ploughed
11 - Scattered trees	75 - Active Management
16 - Tall herb	76 - Recent Management
25 - Coastal and floodplain grazing marsh	77 - Neglected
36 - Plantation	80 - Unmanaged
38 - Secondary woodland	86 - Accessible natural greenspace
39 - Freshwater - man-made	107 - Railway
40 - Freshwater - heavily modified	111 - Road
60 - Sheep grazed	191 - Ditch
64 - Mown	400 - Green corridors



Coordinate System: British National Grid

0 50 100 200 Metres

Scale: 1:5,000

A3 Page Size

Environmental Statement

Habitats to be Temporarily Lost

Figure 21.2.13



Date: 05/03/2024  
 Produced By: JCS  
 Revision: 0.1



© Crown copyright [and database rights] (2024)  
 0100031673

551500

552000

552500

363500

363500

364000

364000



**Legend**

Order Limits	r2b - Other Rivers and Streams
Onshore Segment Break	c1 - Arable and Horticulture
Order Limits 100 m Buffer	c1a - Arable Field Margins
Onshore Export Cable Corridor (ECC) - Trenchless	c1c - Cereal Crops
Onshore Export Cable Corridor (ECC) - Open Cut or Trenchless	g3 - Neutral Grassland
Cable Installation Compound	g4 - Modified Grassland
Temporary Access Track	r2b - Other Rivers and Streams
Indicative Haul Road	u1 - Built-up Area and Garden
Enabling Access Track	f2e - Reedbeds

**Secondary Codes**

10 - Scattered scrub	74 - Ploughed
11 - Scattered trees	75 - Active Management
16 - Tall herb	76 - Recent Management
25 - Coastal and floodplain grazing marsh	77 - Neglected
36 - Plantation	80 - Unmanaged
38 - Secondary woodland	86 - Accessible natural greenspace
39 - Freshwater - man-made	107 - Railway
40 - Freshwater - heavily modified	111 - Road
60 - Sheep grazed	191 - Ditch
64 - Mown	400 - Green corridors



Coordinate System: British National Grid  
 0 50 100 200 Metres  
 Scale: 1:5,000 A3 Page Size

Environmental Statement  
 Habitats to be Temporarily Lost

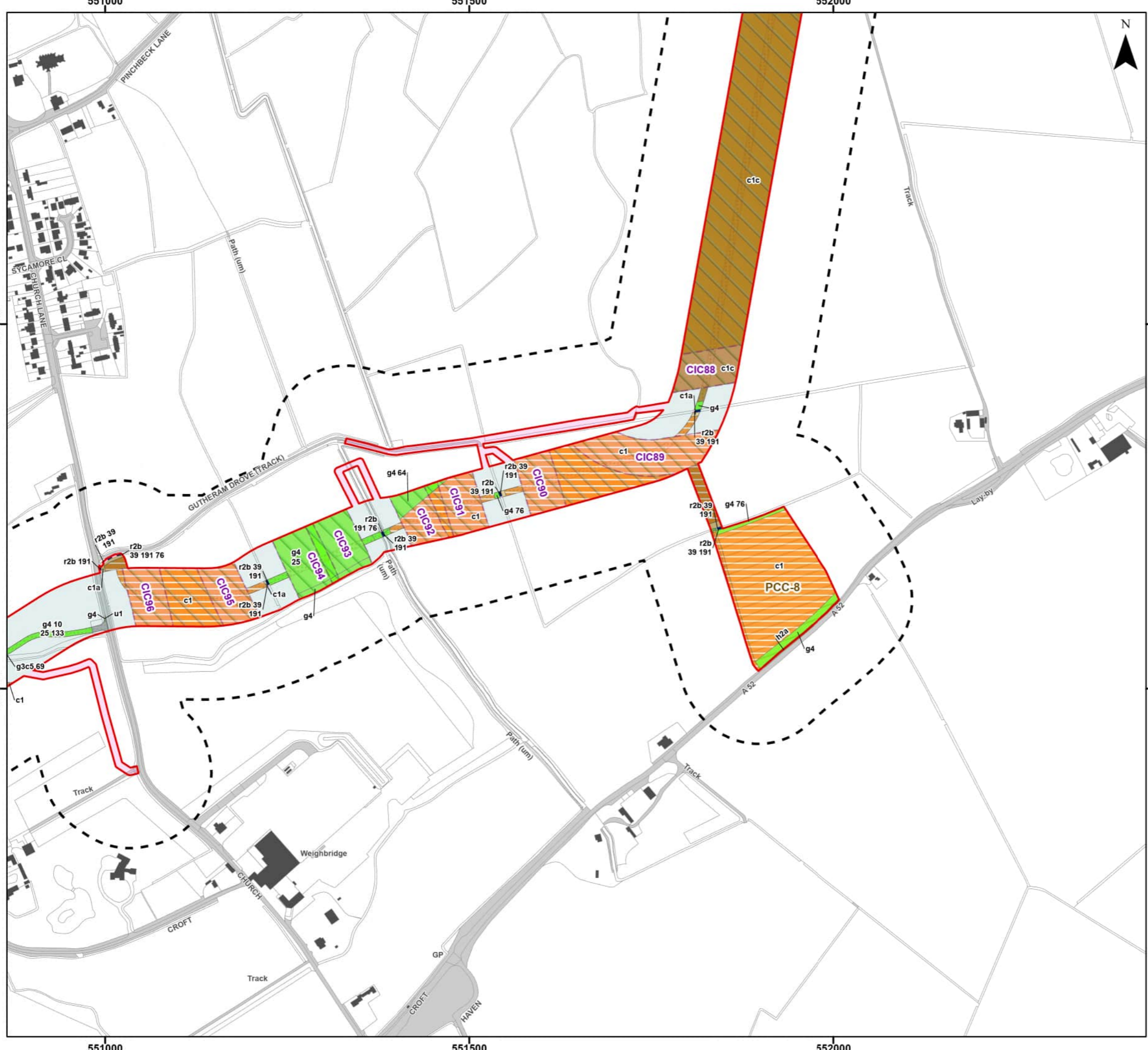
Figure 21.2.14

OUTER DOWSING OFFSHORE WIND

Date: 05/03/2024  
 Produced By: JCS  
 Revision: 0.1

© Crown copyright [and database rights] (2024)  
 0100031673

Document Path: P:\05356 - Gobe Consultants Ltd\00012 GTR Outer Dowsing\Tech\GIS\DWgs\Wing\2023\_08 Environmental Statement\Ecology\Chapter\05356\_00012\_0936\_0 Habitats Temporarily Lost.aprx



**Legend**

Order Limits	h2a - Hedgerow Priority Habitat
Order Limits 100 m Buffer	c1 - Arable and Horticulture
Onshore Export Cable Corridor (ECC) - Trenchless	c1a - Arable Field Margins
Onshore Export Cable Corridor (ECC) - Open Cut or Trenchless	c1c - Cereal Crops
Primary Construction Compound	g3c5 - Arrhenatherum Neutral Grassland
Cable Installation Compound	g4 - Modified Grassland
Temporary Access Track	r2b - Other Rivers and Streams
Indicative Haul Road	u1 - Built-up Area and Garden
Enabling Access Track	u1b - Developed Land; Sealed Surface

**Temporarily Lost Habitats (UK Habitat Classification)**

r2b - Other Rivers and Streams
--------------------------------

**Secondary Codes**

10 - Scattered scrub	74 - Ploughed
11 - Scattered trees	75 - Active Management
16 - Tall herb	76 - Recent Management
25 - Coastal and floodplain grazing marsh	77 - Neglected
36 - Plantation	80 - Unmanaged
38 - Secondary woodland	86 - Accessible natural greenspace
39 - Freshwater - man-made	107 - Railway
40 - Freshwater - heavily modified	111 - Road
60 - Sheep grazed	191 - Ditch
64 - Mown	400 - Green corridors



Coordinate System: British National Grid  
 0 50 100 200 Metres  
 Scale: 1:5,000 A3 Page Size

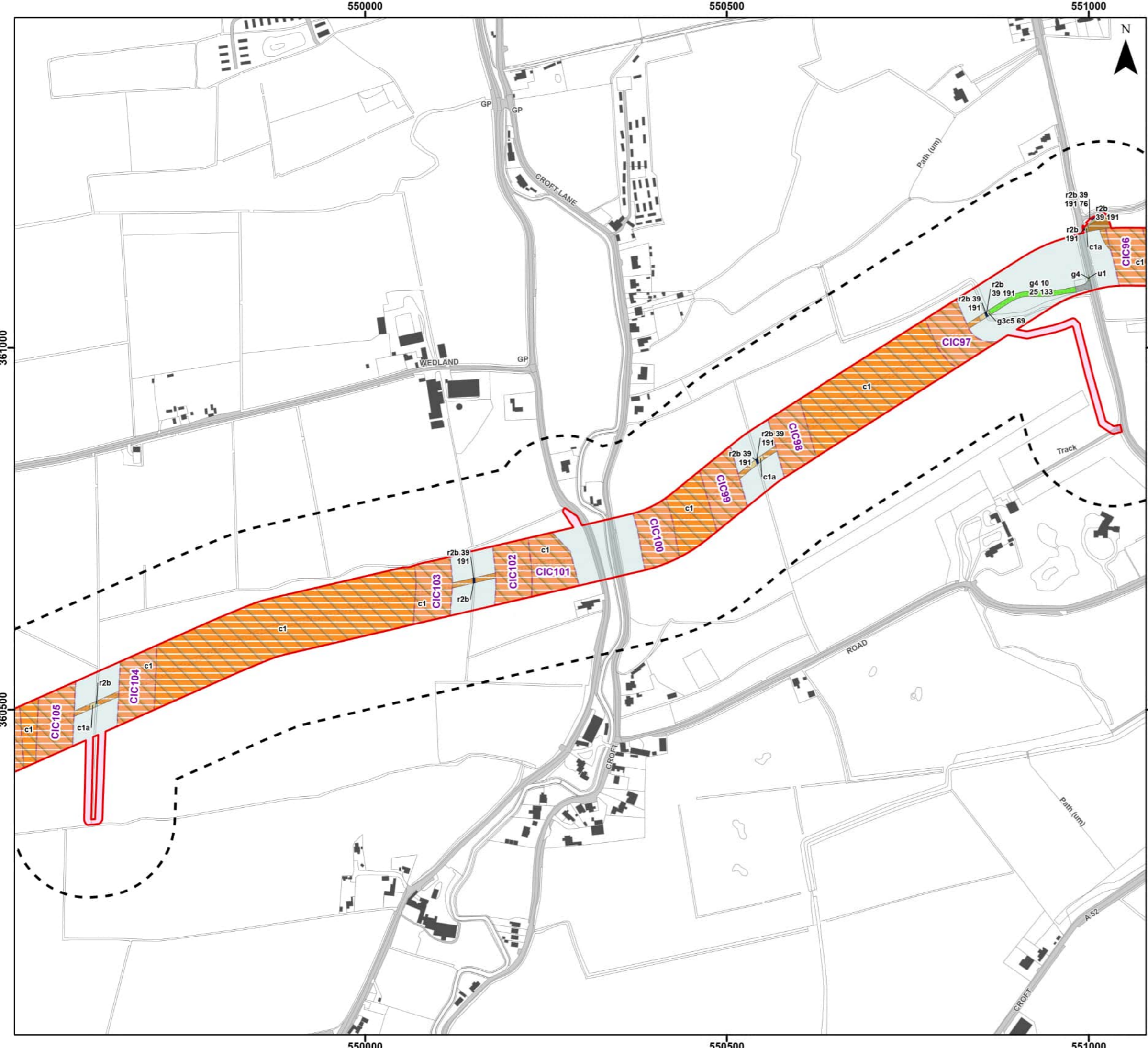
Environmental Statement  
 Habitats to be Temporarily Lost  
 Figure 21.2.15

Date: 05/03/2024  
 Produced By: JCS  
 Revision: 0.1

© Crown copyright [and database rights] (2024)  
 0100031673

Document Path: P:\05356 - Gobe Consultants Ltd\00012 GTR Outer Dowsing\GIS\DWG\Wing\2023\_08 Environmental Statement\Ecology\Chapter\05356\_00012\_0935\_0 Habitats Temporarily Lost.aprx





**Legend**

Order Limits	r2b - Other Rivers and Streams
Order Limits 100 m Buffer	c1 - Arable and Horticulture
Onshore Export Cable Corridor (ECC) - Trenchless	c1a - Arable Field Margins
Onshore Export Cable Corridor (ECC) - Open Cut or Trenchless	g3c5 - Arrhenatherum Neutral Grassland
Cable Installation Compound	g4 - Modified Grassland
Temporary Access Track	r2b - Other Rivers and Streams
Indicative Haul Road	u1 - Built-up Area and Garden
Enabling Access Track	u1b - Developed Land; Sealed Surface

**Secondary Codes**

10 - Scattered scrub	74 - Ploughed
11 - Scattered trees	75 - Active Management
16 - Tall herb	76 - Recent Management
25 - Coastal and floodplain grazing marsh	77 - Neglected
36 - Plantation	80 - Unmanaged
38 - Secondary woodland	86 - Accessible natural greenspace
39 - Freshwater - man-made	107 - Railway
40 - Freshwater - heavily modified	111 - Road
60 - Sheep grazed	191 - Ditch
64 - Mown	400 - Green corridors



Coordinate System: British National Grid

0 50 100 200 Metres

Scale: 1:5,000

A3 Page Size

Environmental Statement

Habitats to be Temporarily Lost

Figure 21.2.16



Document Path: P:\05356 - Gobe Consultants Ltd\00012 GTRP Outer Dowsing\Tech\GIS\DWgs\Wkng\2023\_09 Environmental Statement\Ecology\Chapter\05356\_00012\_0935\_0 Habitats Temporarily Lost.aprx



**Legend**

Order Limits	Enabling Access Track
Order Limits 100 m Buffer	<b>Temporarily Lost Habitats (UK Habitat Classification)</b>
Onshore Export Cable Corridor (ECC) - Trenchless	r2b - Other Rivers and Streams
Onshore Export Cable Corridor (ECC) - Open Cut or Trenchless	h2a - Hedgerow Priority Habitat
Primary Construction Compound	c1 - Arable and Horticulture
Secondary Construction Compound	c1a - Arable Field Margins
Cable Installation Compound	g3 - Neutral Grassland
Temporary Access Track	g3c - Other Neutral Grassland
Indicative Haul Road	g4 - Modified Grassland
Construction Access Track / Potential Bridge Reinforcement	r2b - Other Rivers and Streams
	u1 - Built-up Area and Garden

**Secondary Codes**

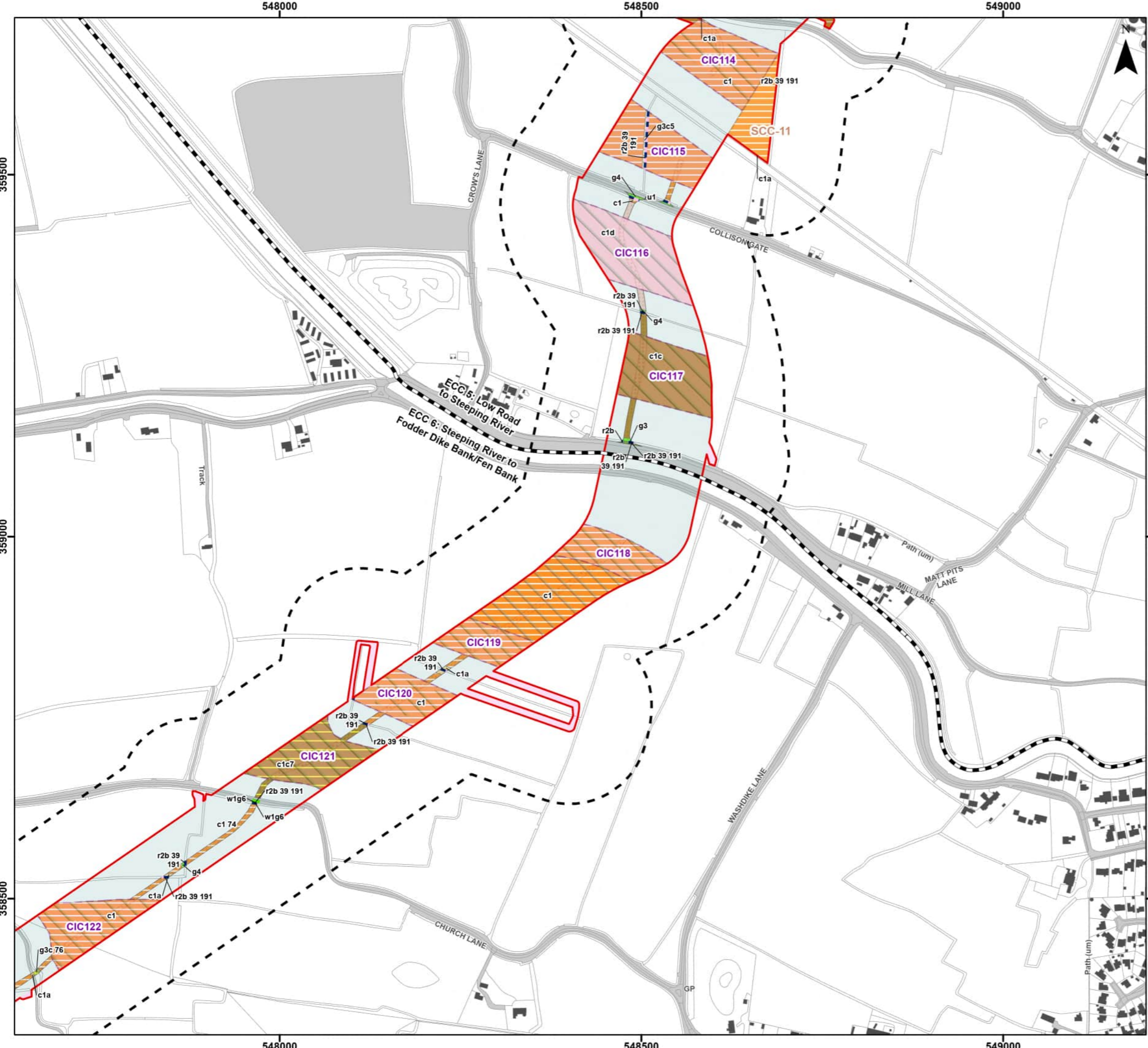
10 - Scattered scrub	74 - Ploughed
11 - Scattered trees	75 - Active Management
16 - Tall herb	76 - Recent Management
25 - Coastal and floodplain grazing marsh	77 - Neglected
36 - Plantation	80 - Unmanaged
38 - Secondary woodland	86 - Accessible natural greenspace
39 - Freshwater - man-made	107 - Railway
40 - Freshwater - heavily modified	111 - Road
60 - Sheep grazed	191 - Ditch
64 - Mown	400 - Green corridors



Coordinate System: British National Grid  
 0 50 100 200 Metres  
 Scale: 1:5,000 A3 Page Size

Environmental Statement  
 Habitats to be Temporarily Lost  
 Figure 21.2.17





**Legend**

Order Limits	w1g6 - Line of Trees
Onshore Segment Break	c1 - Arable and Horticulture
Order Limits 100 m Buffer	c1a - Arable Field Margins
Onshore Export Cable Corridor (ECC) - Trenchless	c1c - Cereal Crops
Onshore Export Cable Corridor (ECC) - Open Cut or Trenchless	c1c7 - Other Cereal Crops
Secondary Construction Compound	c1d - Non-cereal Crops
Cable Installation Compound	g3 - Neutral Grassland
Temporary Access Track	g3c - Other Neutral Grassland
Indicative Haul Road	g3c5 - Arrhenatherum Neutral Grassland
Enabling Access Track	g4 - Modified Grassland
<b>Temporarily Lost Habitats (UK Habitat Classification)</b>	
r2b - Other Rivers and Streams	r2b - Other Rivers and Streams
	u1 - Built-up Area and Garden

**Secondary Codes**

10 - Scattered scrub	74 - Ploughed
11 - Scattered trees	75 - Active Management
16 - Tall herb	76 - Recent Management
25 - Coastal and floodplain grazing marsh	77 - Neglected
36 - Plantation	80 - Unmanaged
38 - Secondary woodland	86 - Accessible natural greenspace
39 - Freshwater - man-made	107 - Railway
40 - Freshwater - heavily modified	111 - Road
60 - Sheep grazed	191 - Ditch
64 - Mown	400 - Green corridors



Coordinate System: British National Grid  
 0 50 100 200 Metres  
 Scale: 1:5,000 A3 Page Size

Environmental Statement  
 Habitats to be Temporarily Lost  
 Figure 21.2.18

Date: 05/03/2024  
 Produced By: JCS  
 Revision: 0.1

© Crown copyright [and database rights] (2024)  
 0100031673

Document Path: P:\05356 - Gobe Consultants Ltd\00012 GTRP Outer Dowsing\Tech\GIS\DWg\Wing\2023\_09 Environmental Statement\Ecology\Chapter\05356\_00012\_0935\_0 Habitats Temporarily Lost.aprx

547000

547500

548000

358500

358500

358000

358000

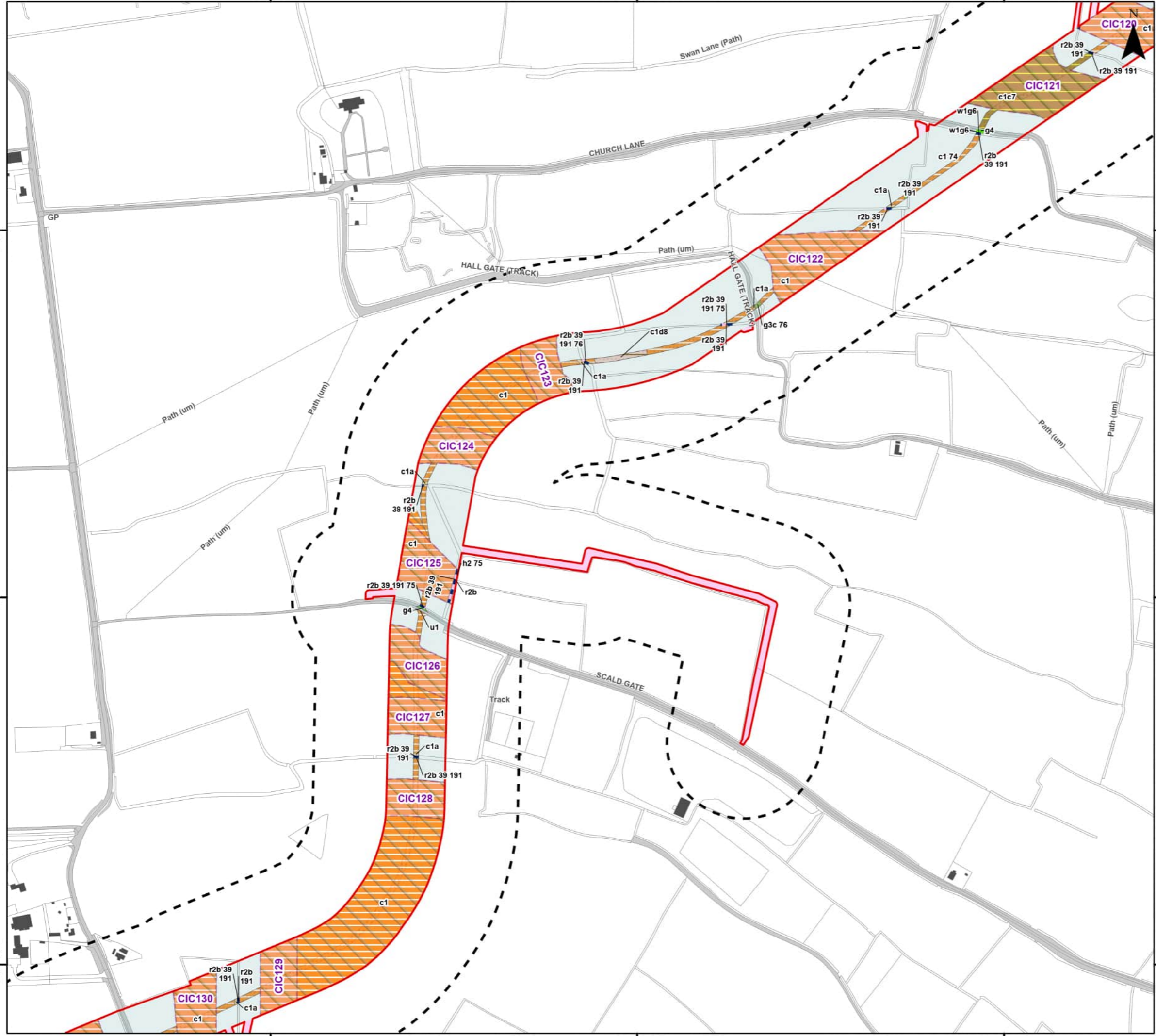
357500

357500

547000

547500

548000



**Legend**

	Order Limits		w1g6 - Line of Trees
	Order Limits 100 m Buffer		c1 - Arable and Horticulture
	Onshore Export Cable Corridor (ECC) - Trenchless		c1a - Arable Field Margins
	Onshore Export Cable Corridor (ECC) - Open Cut or Trenchless		c1c7 - Other Cereal Crops
	Cable Installation Compound		c1d8 - Other Non-cereal Crops
	Indicative Haul Road		g3c - Other Neutral Grassland
	Enabling Access Track		g4 - Modified Grassland
	Temporarily Lost Habitats (UK Habitat Classification)		r2b - Other Rivers and Streams
	r2b - Other Rivers and Streams		u1 - Built-up Area and Garden

**Secondary Codes**

10 - Scattered scrub	74 - Ploughed
11 - Scattered trees	75 - Active Management
16 - Tall herb	76 - Recent Management
25 - Coastal and floodplain grazing marsh	77 - Neglected
36 - Plantation	80 - Unmanaged
38 - Secondary woodland	86 - Accessible natural greenspace
39 - Freshwater - man-made	107 - Railway
40 - Freshwater - heavily modified	111 - Road
60 - Sheep grazed	191 - Ditch
64 - Mown	400 - Green corridors



Coordinate System: British National Grid  
 0 50 100 200 Metres  
 Scale: 1:5,000 A3 Page Size

Environmental Statement  
 Habitats to be Temporarily Lost  
 Figure 21.2.19

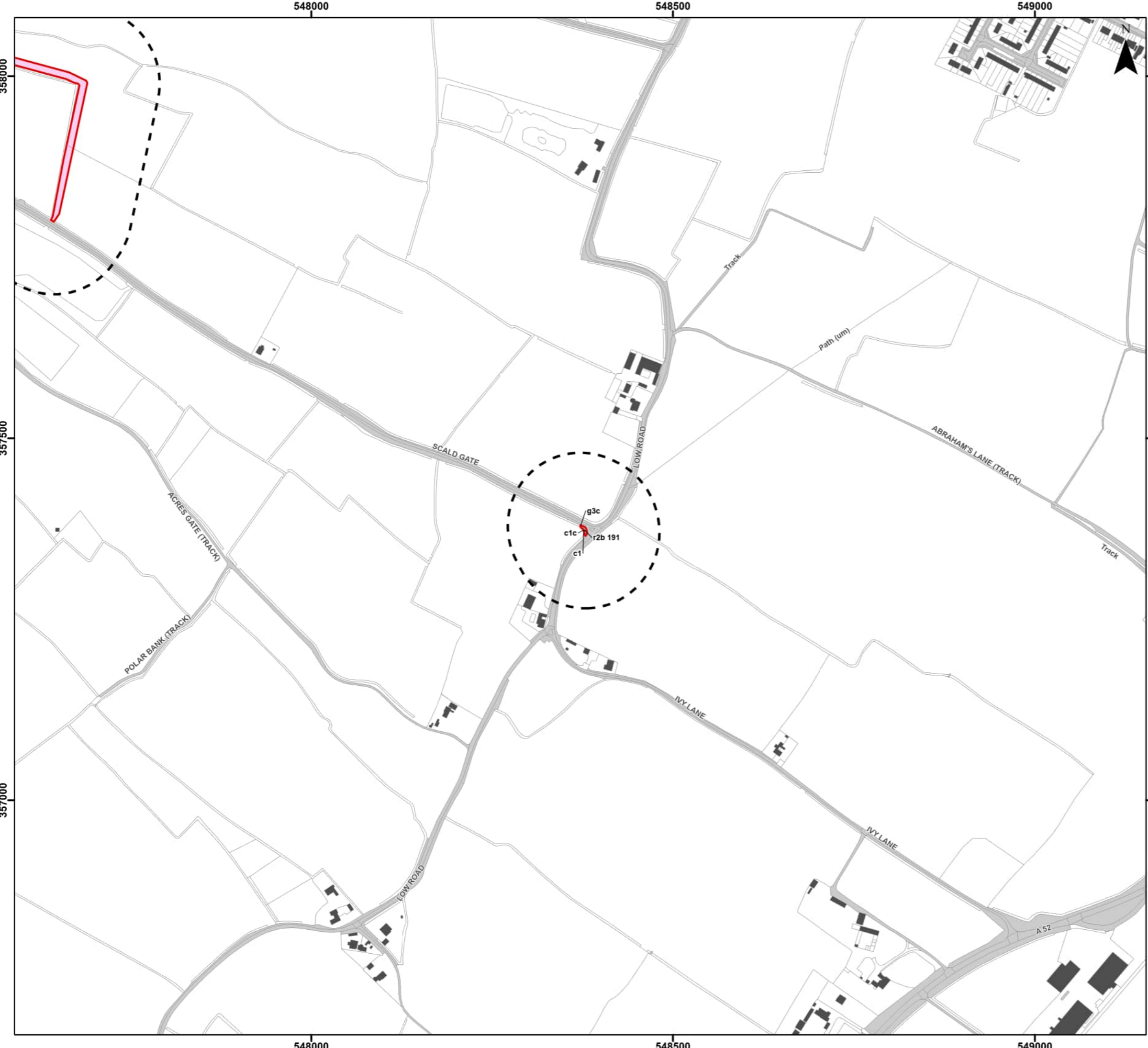
OUTER DOWSING OFFSHORE WIND

Date: 05/03/2024  
 Produced By: JCS  
 Revision: 0.1

SLR

© Crown copyright [and database rights] (2024)  
 0100031673

Document Path: P:\05356 - Gobe Consultants Ltd\00012 GTRP Outer Dowsing\Tech\GIS\DWG\Wing\2023\_09 Environmental Statement\Ecology\Chapter\05356\_00012\_0935\_0 Habitats Temporarily Lost.aprx



**Legend**

- Order Limits
- Order Limits 100 m Buffer
- Highway Alterations
- Enabling Access Track
- c1 - Arable and Horticulture
- c1c - Cereal Crops
- g3c - Other Neutral Grassland
- r2b - Other Rivers and Streams

**Secondary Codes**

10 - Scattered scrub	74 - Ploughed
11 - Scattered trees	75 - Active Management
16 - Tall herb	76 - Recent Management
25 - Coastal and floodplain grazing marsh	77 - Neglected
36 - Plantation	80 - Unmanaged
38 - Secondary woodland	86 - Accessible natural greenspace
39 - Freshwater - man-made	107 - Railway
40 - Freshwater - heavily modified	111 - Road
60 - Sheep grazed	191 - Ditch
64 - Mown	400 - Green corridors



Coordinate System: British National Grid  
 0 50 100 200 Metres  
 Scale: 1:5,000 A3 Page Size

Environmental Statement  
 Habitats to be Temporarily Lost  
 Figure 21.2.20



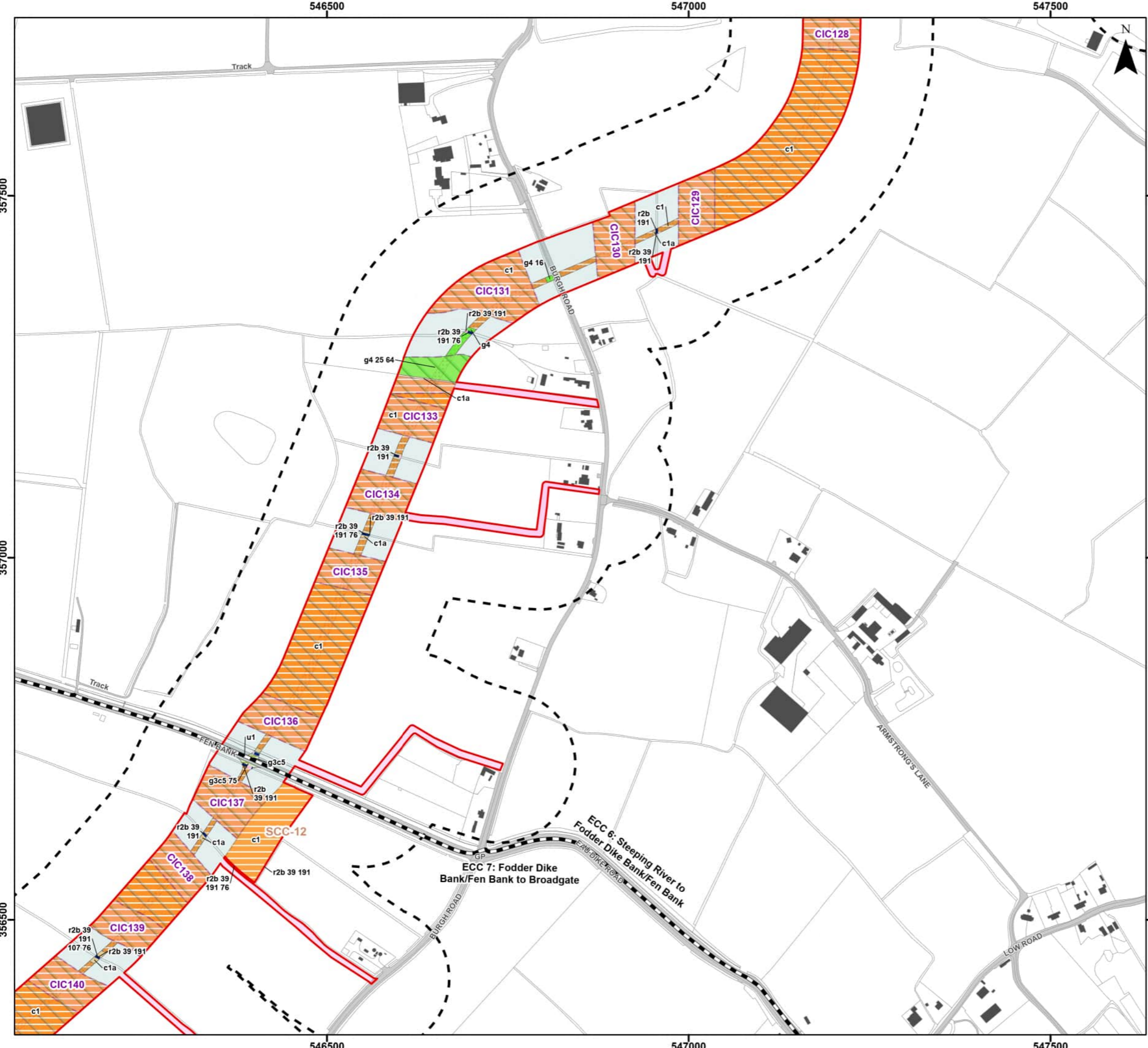
**OUTER DOWSING**  
OFFSHORE WIND



Date: 05/03/2024  
 Produced By: JCS  
 Revision: 0.1

© Crown copyright [and database rights] (2024)  
 0100031673

Document Path: P:\05356 - Gobe Consultants Ltd\00012 GTRP Outer Dowsing\Tech\GIS\DWgs\Wing\2023\_09 Environmental Statement\Ecology\Chapter\05356\_00012\_0935\_0 Habitats Temporarily Lost.aprx



**Legend**

Order Limits	Enabling Access Track
Onshore Segment Break	<b>Temporarily Lost Habitats (UK Habitat Classification)</b>
Order Limits 100 m Buffer	r2b - Other Rivers and Streams
Onshore Export Cable Corridor (ECC) - Trenchless	c1 - Arable and Horticulture
Onshore Export Cable Corridor (ECC) - Open Cut or Trenchless	c1a - Arable Field Margins
Secondary Construction Compound	g3c5 - Arrhenatherum Neutral Grassland
Cable Installation Compound	g4 - Modified Grassland
Indicative Haul Road	r2b - Other Rivers and Streams
	u1 - Built-up Area and Garden

**Secondary Codes**

10 - Scattered scrub	74 - Ploughed
11 - Scattered trees	75 - Active Management
16 - Tall herb	76 - Recent Management
25 - Coastal and floodplain grazing marsh	77 - Neglected
36 - Plantation	80 - Unmanaged
38 - Secondary woodland	86 - Accessible natural greenspace
39 - Freshwater - man-made	107 - Railway
40 - Freshwater - heavily modified	111 - Road
60 - Sheep grazed	191 - Ditch
64 - Mown	400 - Green corridors



Coordinate System: British National Grid  
 0 50 100 200 Metres  
 Scale: 1:5,000 A3 Page Size

Environmental Statement  
 Habitats to be Temporarily Lost  
 Figure 21.2.21

Date: 05/03/2024  
 Produced By: JCS  
 Revision: 0.1

© Crown copyright [and database rights] (2024)  
 0100031673

Document Path: P:\05356 - Gobe Consultants Ltd\00012 GTR4 Outer Dowsing\Tech\GIS\DWgs\Wking\2023\_09 Environmental Statement\Ecology\Chapter\05356\_00012\_0935\_0 Habitats Temporarily Lost.aprx

545500

546000

546500

356500

356500

356000

356000

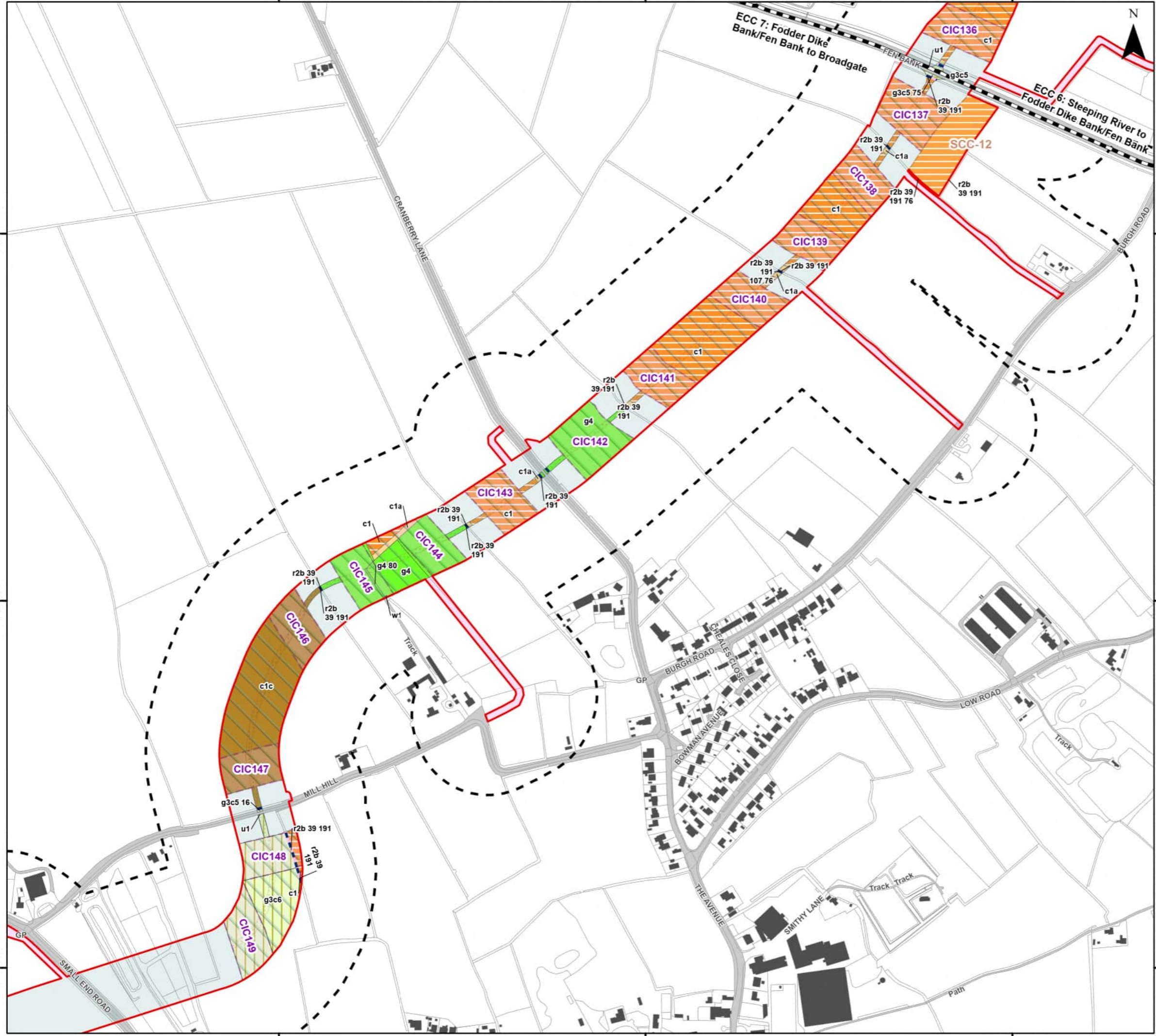
355500

355500

545500

546000

546500



**Legend**

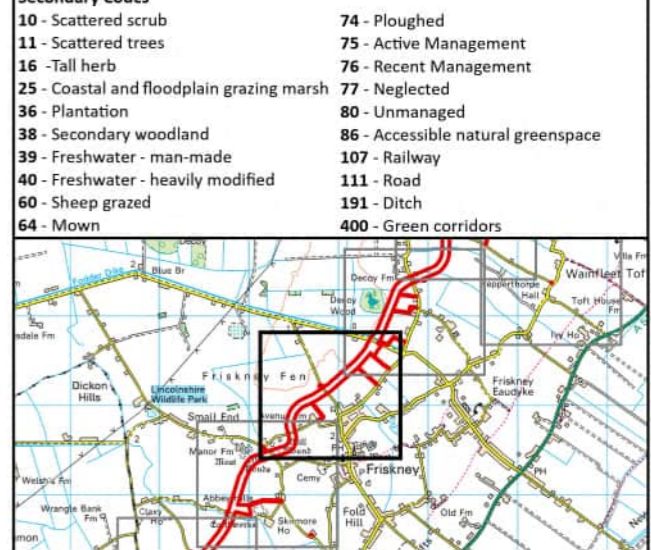
Order Limits	c1 - Arable and Horticulture
Onshore Segment Break	c1a - Arable Field Margins
Order Limits 100 m Buffer	c1c - Cereal Crops
Onshore Export Cable Corridor (ECC) - Trenchless	g3c5 - Arrhenatherum Neutral Grassland
Onshore Export Cable Corridor (ECC) - Open Cut or Trenchless	g3c6 - Lolium-Cynosurus Neutral Grassland
Secondary Construction Compound	g4 - Modified Grassland
Cable Installation Compound	r2b - Other Rivers and Streams
Indicative Haul Road	u1 - Built-up Area and Garden
Enabling Access Track	w1 - Broadleaved Mixed and Yew Woodland

**Temporarily Lost Habitats (UK Habitat Classification)**

- r2b - Other Rivers and Streams

**Secondary Codes**

10 - Scattered scrub	74 - Ploughed
11 - Scattered trees	75 - Active Management
16 - Tall herb	76 - Recent Management
25 - Coastal and floodplain grazing marsh	77 - Neglected
36 - Plantation	80 - Unmanaged
38 - Secondary woodland	86 - Accessible natural greenspace
39 - Freshwater - man-made	107 - Railway
40 - Freshwater - heavily modified	111 - Road
60 - Sheep grazed	191 - Ditch
64 - Mown	400 - Green corridors



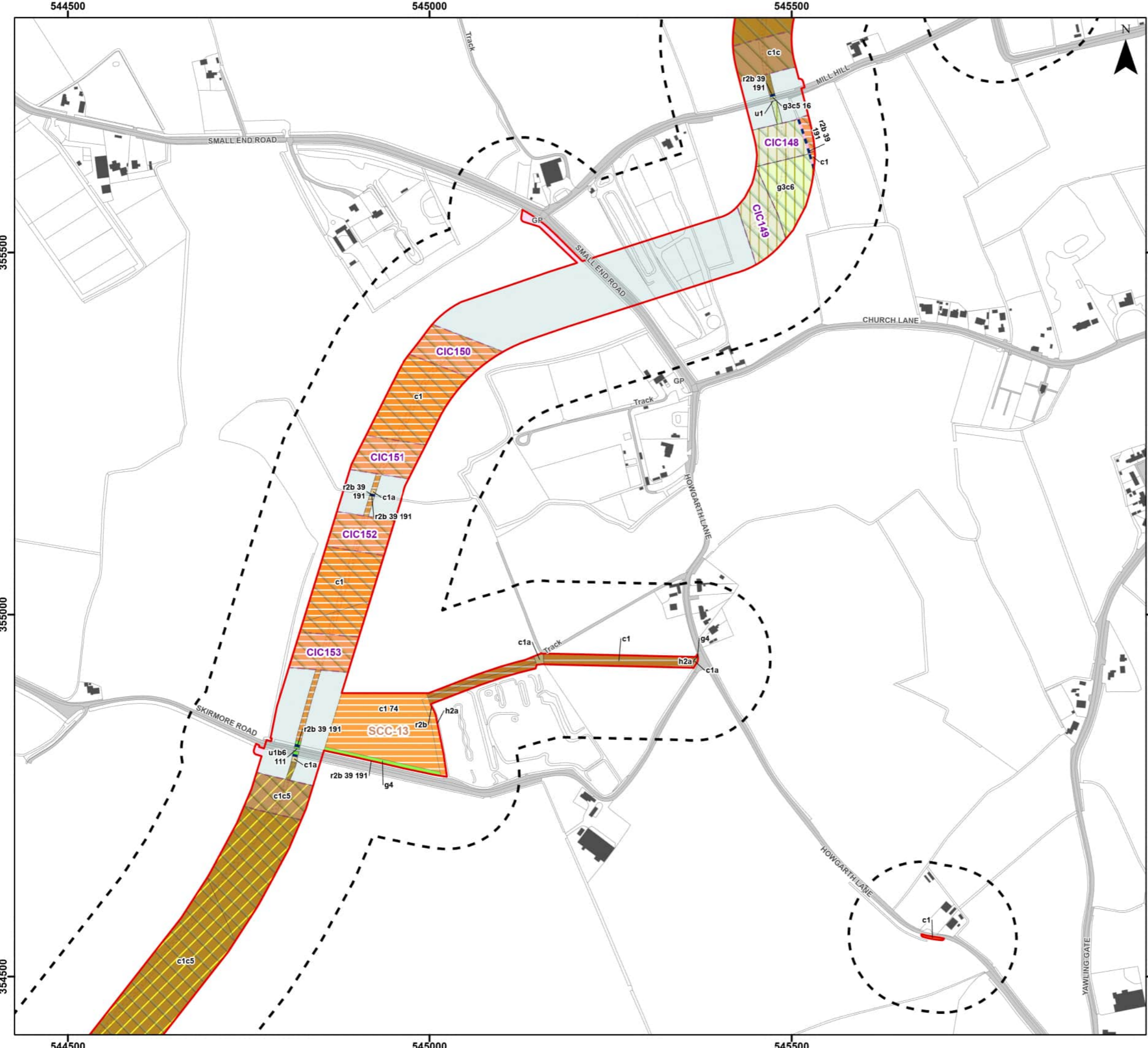
Coordinate System: British National Grid  
 0 50 100 200 Metres  
 Scale: 1:5,000 A3 Page Size

Environmental Statement  
 Habitats to be Temporarily Lost  
 Figure 21.2.22

Date: 05/03/2024  
 Produced By: JCS  
 Revision: 0.1

© Crown copyright [and database rights] (2024)  
 0100031673

Document Path: P:\05356 - Gobe Consultants Ltd\00012 GTRP Outer Dowsing\Tech\GIS\DWG\Wing\2023\_09 Environmental Statement\Ecology\Chapter\05356\_00012\_0935\_0 Habitats Temporarily Lost.aprx



**Legend**

Order Limits	h2a - Hedgerow Priority Habitat
Order Limits 100 m Buffer	c1 - Arable and Horticulture
Onshore Export Cable Corridor (ECC) - Trenchless	c1a - Arable Field Margins
Onshore Export Cable Corridor (ECC) - Open Cut or Trenchless	c1c - Cereal Crops
Secondary Construction Compound	c1c5 - Winter Stubble
Cable Installation Compound	g3c5 - Arrhenatherum Neutral Grassland
Temporary Access Track	g3c6 - Lolium-Cynosurus Neutral Grassland
Indicative Haul Road	g4 - Modified Grassland
Highway Alterations	r2b - Other Rivers and Streams
Enabling Access Track	u1 - Built-up Area and Garden
Temporarily Lost Habitats (UK Habitat Classification)	u1b6 - Other Developed Land
	r2b - Other Rivers and Streams

**Secondary Codes**

10 - Scattered scrub	74 - Ploughed
11 - Scattered trees	75 - Active Management
16 - Tall herb	76 - Recent Management
25 - Coastal and floodplain grazing marsh	77 - Neglected
36 - Plantation	80 - Unmanaged
38 - Secondary woodland	86 - Accessible natural greenspace
39 - Freshwater - man-made	107 - Railway
40 - Freshwater - heavily modified	111 - Road
60 - Sheep grazed	191 - Ditch
64 - Mown	400 - Green corridors

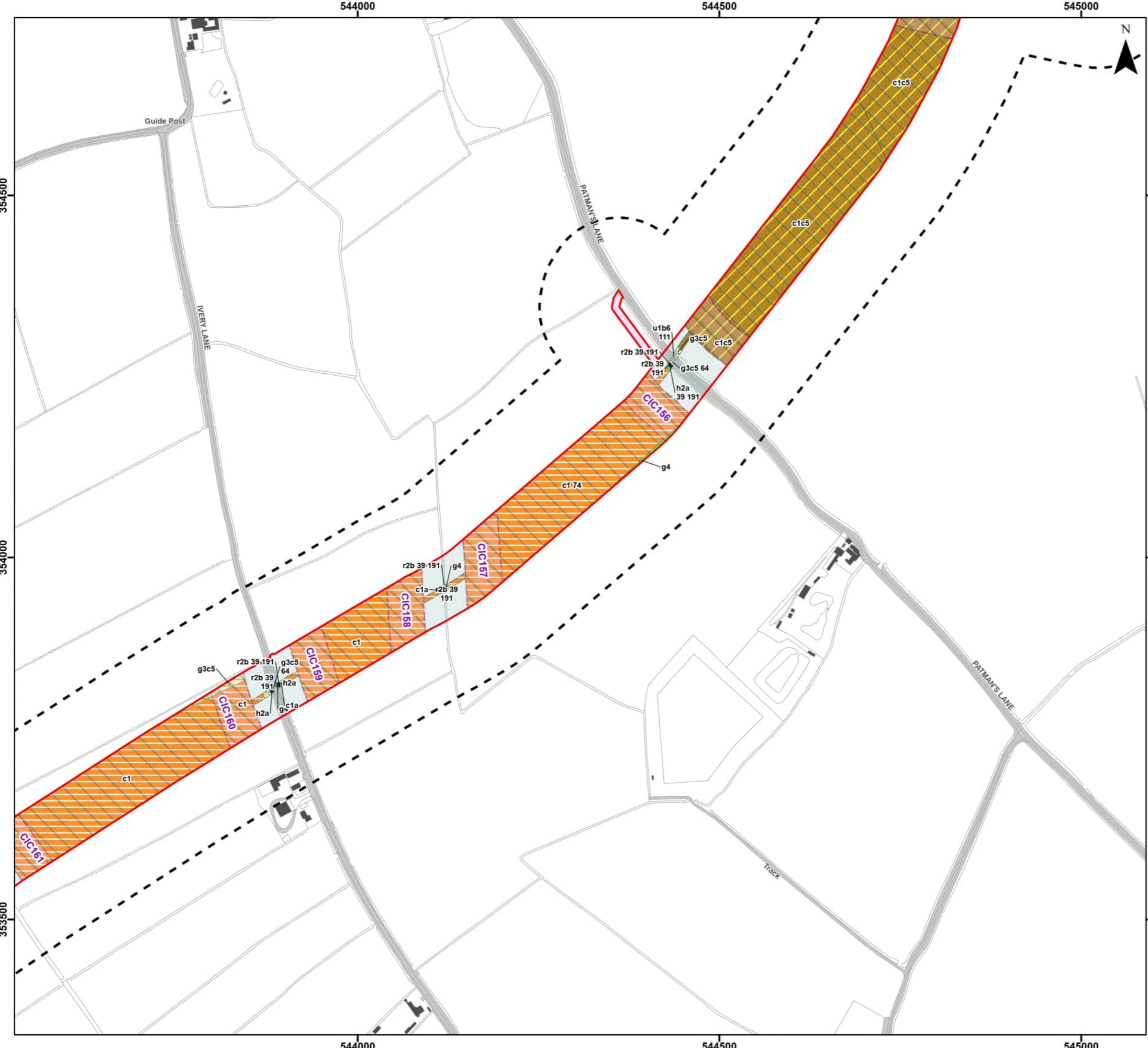


Coordinate System: British National Grid  
 0 50 100 200 Metres  
 Scale: 1:5,000 A3 Page Size

Environmental Statement  
 Habitats to be Temporarily Lost  
 Figure 21.2.23

Document Path: P:\05356 - Gobe Consultants Ltd\00012 GTRP Outer Dowsing\Tech\GIS\DWgs\Wking\2023\_09 Environmental Statement\Ecology\Chapter\05356\_00012\_0935\_0 Habitats Temporarily Lost.aprx





**Legend**

Order Limits	h2a - Hedgerow Priority Habitat
Order Limits 100 m Buffer	c1 - Arable and Horticulture
Onshore Export Cable Corridor (ECC) - Trenchless	c1a - Arable Field Margins
Onshore Export Cable Corridor (ECC) - Open Cut or Trenchless	c1c5 - Winter Stubble
Cable Installation Compound	g3c5 - Arrhenatherum Neutral Grassland
Indicative Haul Road	g4 - Modified Grassland
Enabling Access Track	r2b - Other Rivers and Streams
<b>Temporarily Lost Habitats (UK Habitat Classification)</b>	u1b6 - Other Developed Land
r2b - Other Rivers and Streams	

**Secondary Codes**

10 - Scattered scrub	74 - Ploughed
11 - Scattered trees	75 - Active Management
16 - Tall herb	76 - Recent Management
25 - Coastal and floodplain grazing marsh	77 - Neglected
36 - Plantation	80 - Unmanaged
38 - Secondary woodland	86 - Accessible natural greenspace
39 - Freshwater - man-made	107 - Railway
40 - Freshwater - heavily modified	111 - Road
60 - Sheep grazed	191 - Ditch
64 - Mown	400 - Green corridors



Coordinate System: British National Grid  
 0 50 100 200 Metres  
 Scale: 1:5,000 A3 Page Size

Environmental Statement  
 Habitats to be Temporarily Lost  
 Figure 21.2.24

Document Path: P:\05356 - Gobe Consultants Ltd\00012 GTRP Outer Dowsing\Tech\GIS\DWG\Wing\2023\_08 Environmental Statement\Ecology\Chapter\05356\_00012\_0936\_0 Habitats Temporarily Lost.aprx

542500

543000

543500

**Legend**

- Order Limits
- Onshore Segment Break
- Order Limits 100 m Buffer
- Onshore Export Cable Corridor (ECC) - Trenchless
- Onshore Export Cable Corridor (ECC) - Open Cut or Trenchless
- Cable Installation Compound
- Indicative Haul Road
- Enabling Access Track
- h2 - Hedgerow
- c1 - Arable and Horticulture
- c1a - Arable Field Margins
- c1c7 - Other Cereal Crops
- g3c5 - Arrhenatherum Neutral Grassland
- g4 - Modified Grassland
- r2b - Other Rivers and Streams
- u1b6 - Other Developed Land

**Temporarily Lost Habitats (UK Habitat Classification)**

- r2b - Other Rivers and Streams

**Secondary Codes**

- 10 - Scattered scrub
- 11 - Scattered trees
- 16 - Tall herb
- 25 - Coastal and floodplain grazing marsh
- 36 - Plantation
- 38 - Secondary woodland
- 39 - Freshwater - man-made
- 40 - Freshwater - heavily modified
- 60 - Sheep grazed
- 64 - Mown
- 74 - Ploughed
- 75 - Active Management
- 76 - Recent Management
- 77 - Neglected
- 80 - Unmanaged
- 86 - Accessible natural greenspace
- 107 - Railway
- 111 - Road
- 191 - Ditch
- 400 - Green corridors



Coordinate System: British National Grid

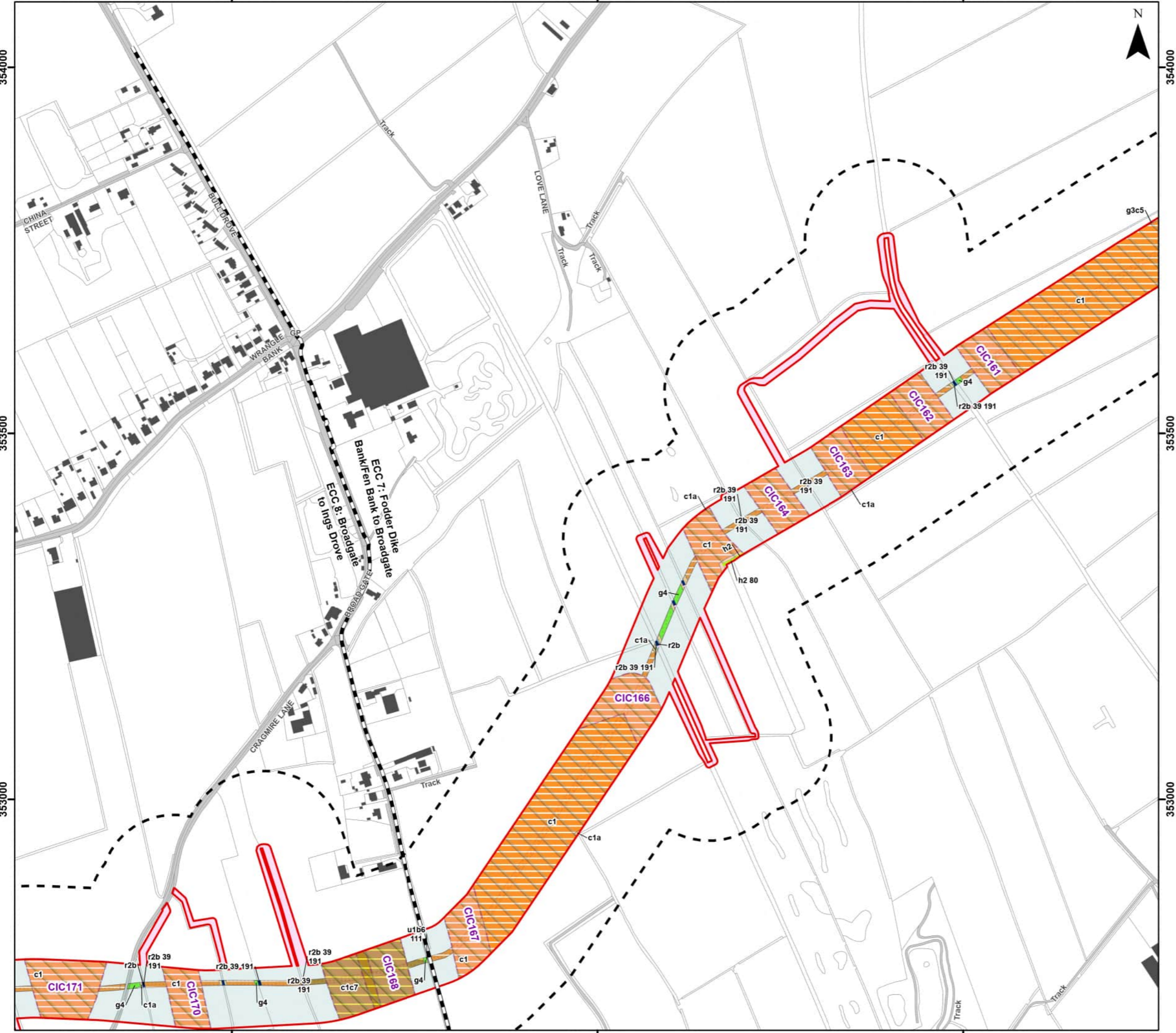
0 50 100 200 Metres

Scale: 1:5,000 A3 Page Size

**Environmental Statement**

**Habitats to be Temporarily Lost**

Figure 21.2.25



542500

543000

543500

353000

353500

354000

353000

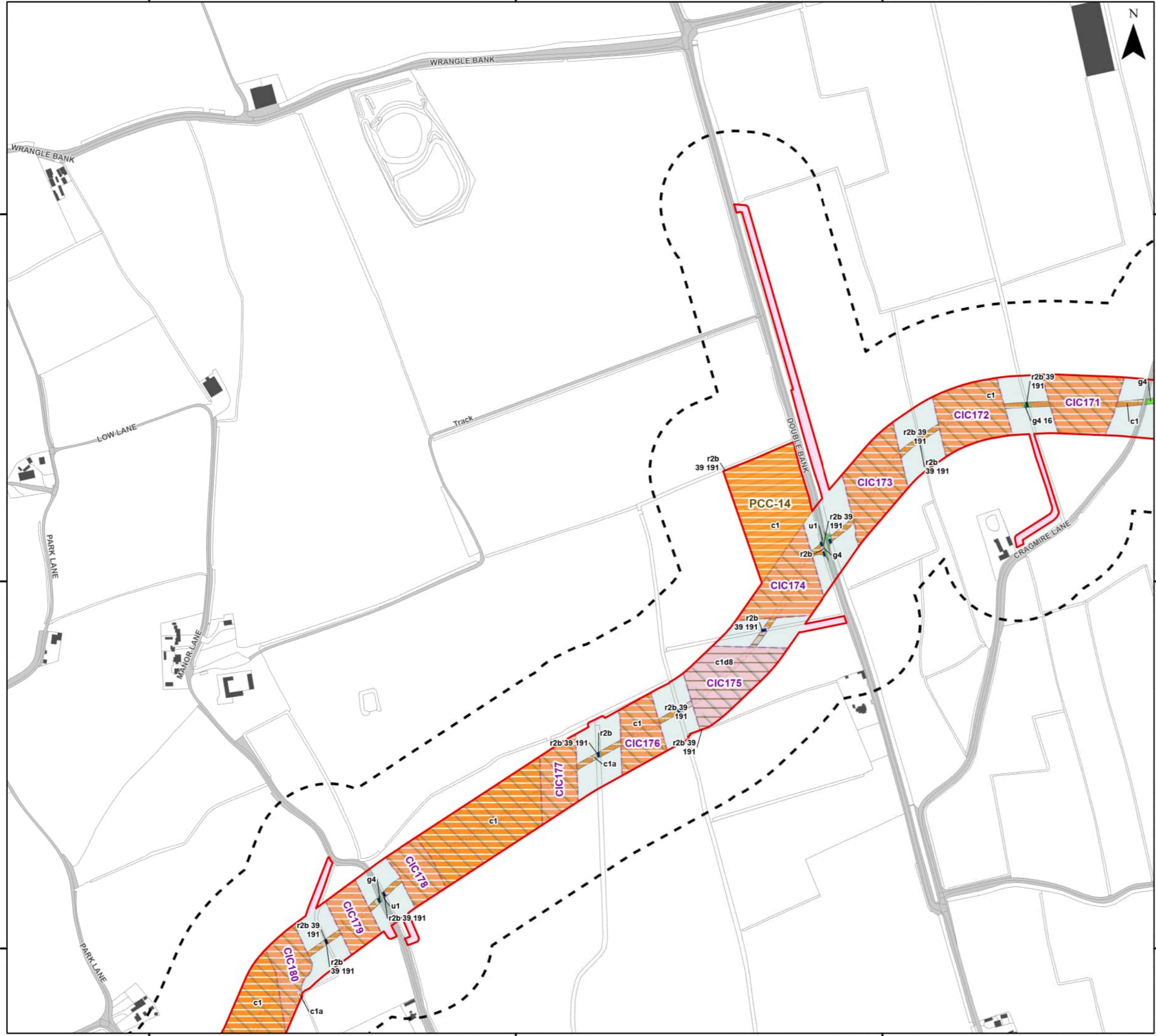
353500

354000

541000

541500

542000



**Legend**

Order Limits	<b>Temporarily Lost Habitats (UK Habitat Classification)</b>
Order Limits 100 m Buffer	r2b - Other Rivers and Streams
Onshore Export Cable Corridor (ECC) - Trenchless	c1 - Arable and Horticulture
Onshore Export Cable Corridor (ECC) - Open Cut or Trenchless	c1a - Arable Field Margins
Primary Construction Compound	c1d8 - Other Non-cereal Crops
Cable Installation Compound	g4 - Modified Grassland
Indicative Haul Road	r2b - Other Rivers and Streams
Enabling Access Track	u1 - Built-up Area and Garden

**Secondary Codes**

10 - Scattered scrub	74 - Ploughed
11 - Scattered trees	75 - Active Management
16 - Tall herb	76 - Recent Management
25 - Coastal and floodplain grazing marsh	77 - Neglected
36 - Plantation	80 - Unmanaged
38 - Secondary woodland	86 - Accessible natural greenspace
39 - Freshwater - man-made	107 - Railway
40 - Freshwater - heavily modified	111 - Road
60 - Sheep grazed	191 - Ditch
64 - Mown	400 - Green corridors



Coordinate System: British National Grid

0 50 100 200 Metres

Scale: 1:5,000

A3 Page Size

Environmental Statement

Habitats to be Temporarily Lost

Figure 21.2.26



Document Path: P:\05356 - Gobe Consultants Ltd\00012 GTR Outer Dowsing\Tech\GIS\DWG\Wing\2023\_08 Environmental Statement\Ecology\Chapter\05356\_00012\_0936\_0 Habitats Temporarily Lost.aprx

541000

541500

542000

352000

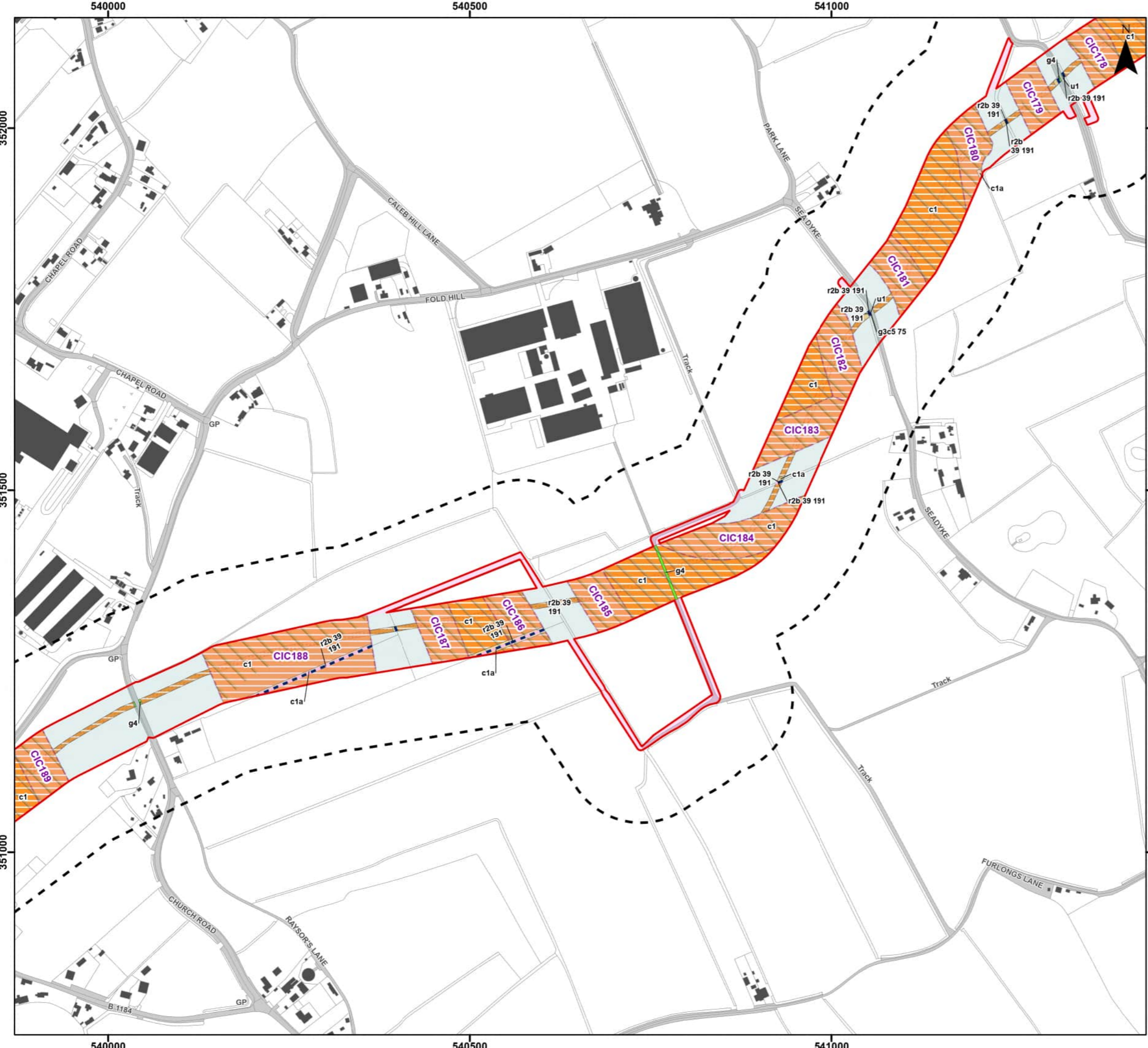
352500

353000

353000

352500

352000



- Legend**
- Order Limits
  - Order Limits 100 m Buffer
  - Onshore Export Cable Corridor (ECC) - Trenchless
  - Onshore Export Cable Corridor (ECC) - Open Cut or Trenchless
  - Cable Installation Compound
  - Indicative Haul Road
  - Enabling Access Track
- Temporarily Lost Habitats (UK Habitat Classification)**
- r2b - Other Rivers and Streams
  - c1 - Arable and Horticulture
  - c1a - Arable Field Margins
  - g3c5 - Arrhenatherum Neutral Grassland
  - g4 - Modified Grassland
  - r2b - Other Rivers and Streams
  - u1 - Built-up Area and Garden

- Secondary Codes**
- |   |                                    |
|---|------------------------------------|
| 10 - Scattered scrub                      | 74 - Ploughed                      |
| 11 - Scattered trees                      | 75 - Active Management             |
| 16 - Tall herb                            | 77 - Recent Management             |
| 25 - Coastal and floodplain grazing marsh | 80 - Unmanaged                     |
| 36 - Plantation                           | 86 - Accessible natural greenspace |
| 38 - Secondary woodland                   | 107 - Railway                      |
| 39 - Freshwater - man-made                | 111 - Road                         |
| 40 - Freshwater - heavily modified        | 191 - Ditch                        |
| 60 - Sheep grazed                         | 400 - Green corridors              |
| 64 - Mown                                 |                                    |



Coordinate System: British National Grid  
 0 50 100 200 Metres  
 Scale: 1:5,000 A3 Page Size

Environmental Statement  
 Habitats to be Temporarily Lost  
 Figure 21.2.27

Document Path: P:\05356 - Gobe Consultants Ltd\00012 GTRP Outer Dowsing\Tech\GIS\DWG\Wing\2023\_09 Environmental Statement\Ecology\Chapter\05356\_00012\_0935\_0 Habitats Temporarily Lost.aprx

539000

539500

540000



**Legend**

Order Limits	h2 - Hedgerow
Order Limits 100 m Buffer	c1 - Arable and Horticulture
Onshore Export Cable Corridor (ECC) - Trenchless	c1a - Arable Field Margins
Onshore Export Cable Corridor (ECC) - Open Cut or Trenchless	g3 - Neutral Grassland
Cable Installation Compound	g3c - Other Neutral Grassland
Indicative Haul Road	g3c5 - Arrhenatherum Neutral Grassland
Enabling Access Track	g4 - Modified Grassland
<b>Temporarily Lost Habitats (UK Habitat Classification)</b>	r2b - Other Rivers and Streams
r2b - Other Rivers and Streams	u1 - Built-up Area and Garden

**Secondary Codes**

10 - Scattered scrub	74 - Ploughed
11 - Scattered trees	75 - Active Management
16 - Tall herb	76 - Recent Management
25 - Coastal and floodplain grazing marsh	77 - Neglected
36 - Plantation	80 - Unmanaged
38 - Secondary woodland	86 - Accessible natural greenspace
39 - Freshwater - man-made	107 - Railway
40 - Freshwater - heavily modified	111 - Road
60 - Sheep grazed	191 - Ditch
64 - Mown	400 - Green corridors



Coordinate System: British National Grid  
 0 50 100 200 Metres  
 Scale: 1:5,000 A3 Page Size

Environmental Statement  
 Habitats to be Temporarily Lost  
 Figure 21.2.28



351000

350500

350000

351000

350500

350000



538000

538500

539000

350000

349500

349000

538000

538500

539000

350000  
349500  
349000



**Legend**

Order Limits	r2b - Other Rivers and Streams
Onshore Segment Break	c1 - Arable and Horticulture
Order Limits 100 m Buffer	c1a - Arable Field Margins
Onshore Export Cable Corridor (ECC) - Trenchless	c1c7 - Other Cereal Crops
Onshore Export Cable Corridor (ECC) - Open Cut or Trenchless	g3c - Other Neutral Grassland
Secondary Construction Compound	g4 - Modified Grassland
Cable Installation Compound	r2b - Other Rivers and Streams
Indicative Haul Road	u1 - Built-up Area and Garden
Enabling Access Track	

**Secondary Codes**

10 - Scattered scrub	74 - Ploughed
11 - Scattered trees	75 - Active Management
16 - Tall herb	76 - Recent Management
25 - Coastal and floodplain grazing marsh	77 - Neglected
36 - Plantation	80 - Unmanaged
38 - Secondary woodland	86 - Accessible natural greenspace
39 - Freshwater - man-made	107 - Railway
40 - Freshwater - heavily modified	111 - Road
60 - Sheep grazed	191 - Ditch
64 - Mown	400 - Green corridors



Coordinate System: British National Grid  
 0 50 100 200 Metres  
 Scale: 1:5,000 A3 Page Size

Environmental Statement  
 Habitats to be Temporarily Lost  
 Figure 21.2.29

Date: 05/03/2024  
 Produced By: JCS  
 Revision: 0.1

© Crown copyright [and database rights] (2024)  
 0100031673

Document Path: P:\05356 - Gobe Consultants Ltd\00012 GTRP Outer Dowsing\Tech\GIS\DWgs\Wking\2023\_09 Environmental Statement\Ecology\Chapter\05356\_00012\_0935\_0 Habitats Temporarily Lost.aprx



**Legend**

	Order Limits		r2b - Other Rivers and Streams
	Order Limits 100 m Buffer		h2a - Hedgerow Priority Habitat
	Onshore Export Cable Corridor (ECC) - Trenchless		c1 - Arable and Horticulture
	Onshore Export Cable Corridor (ECC) - Open Cut or Trenchless		c1a - Arable Field Margins
	Secondary Construction Compound		c1c7 - Other Cereal Crops
	Cable Installation Compound		g4 - Modified Grassland
	Indicative Haul Road		r2b - Other Rivers and Streams
	Enabling Access Track		

**Secondary Codes**

10 - Scattered scrub	74 - Ploughed
11 - Scattered trees	75 - Active Management
16 - Tall herb	76 - Recent Management
25 - Coastal and floodplain grazing marsh	77 - Neglected
36 - Plantation	80 - Unmanaged
38 - Secondary woodland	86 - Accessible natural greenspace
39 - Freshwater - man-made	107 - Railway
40 - Freshwater - heavily modified	111 - Road
60 - Sheep grazed	191 - Ditch
64 - Mown	400 - Green corridors



Coordinate System: British National Grid  
 0 50 100 200 Metres  
 Scale: 1:5,000 A3 Page Size

Environmental Statement  
 Habitats to be Temporarily Lost  
 Figure 21.2.30

Date: 05/03/2024  
 Produced By: JCS  
 Revision: 0.1

© Crown copyright [and database rights] (2024)  
 0100031673

Document Path: P:\05356 - Gobe Consultants Ltd\00012 GTR4 Outer Dowsing\Tech\GIS\DWG\Wing\2023\_08 Environmental Statement\Ecology\Chapter\05356\_00012\_0936\_0 Habitats Temporarily Lost.aprx

537000

537500

538000



347500

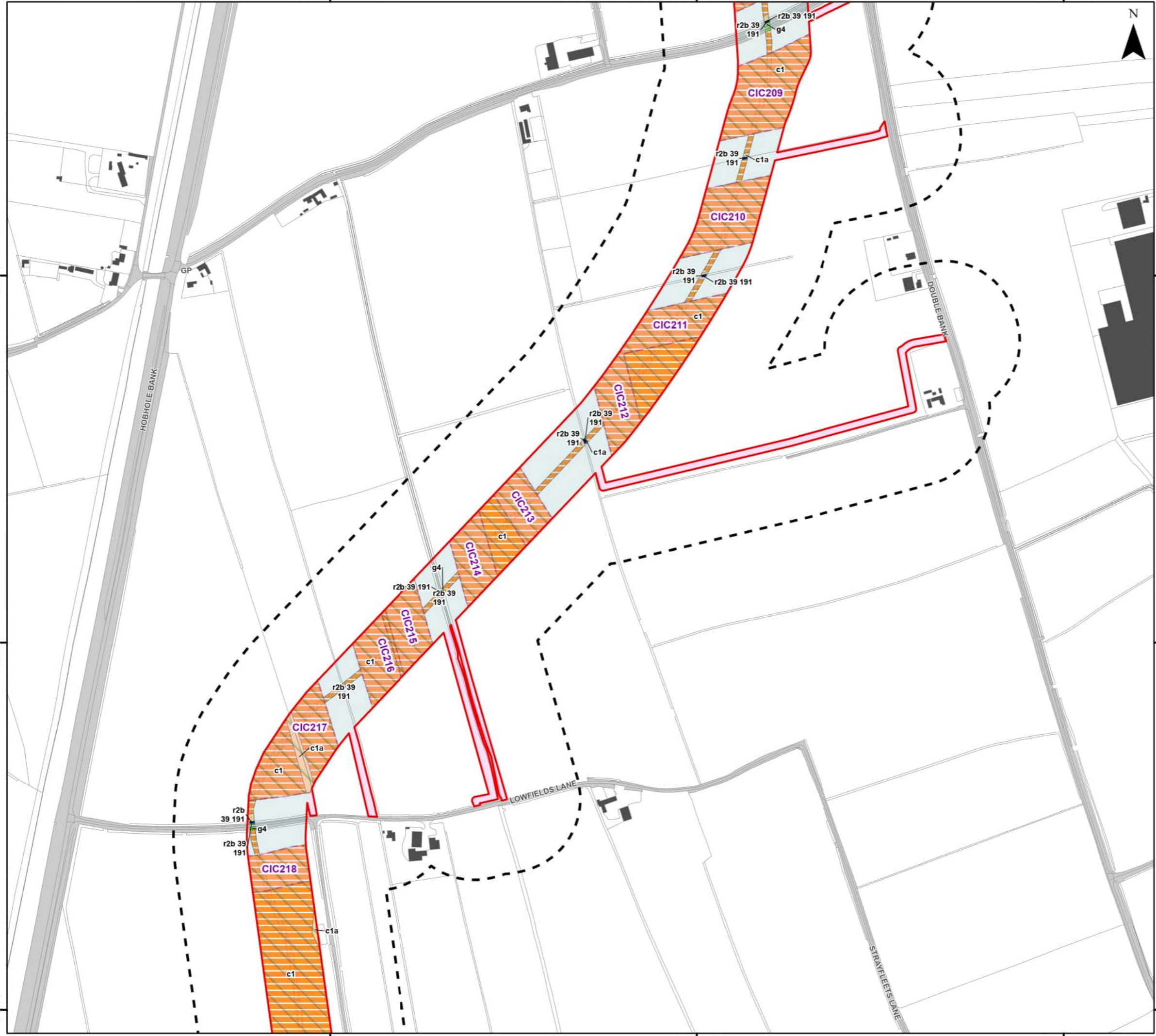
347500

347000

347000

346500

346500



- Legend**
- [Red outline] Order Limits
  - [Dashed black outline] Order Limits 100 m Buffer
  - [Light blue hatched] Onshore Export Cable Corridor (ECC) - Trenchless
  - [Light green hatched] Onshore Export Cable Corridor (ECC) - Open Cut or Trenchless
  - [Purple dashed] Cable Installation Compound
  - [Dotted grey] Indicative Haul Road
  - [Pink solid] Enabling Access Track
- Temporarily Lost Habitats (UK Habitat Classification)**
- [Blue dashed] r2b - Other Rivers and Streams
  - [Orange diagonal hatched] c1 - Arable and Horticulture
  - [Yellow diagonal hatched] c1a - Arable Field Margins
  - [Green solid] g4 - Modified Grassland
  - [Cyan solid] r2b - Other Rivers and Streams

- Secondary Codes**
- 10 - Scattered scrub
  - 11 - Scattered trees
  - 16 - Tall herb
  - 25 - Coastal and floodplain grazing marsh
  - 36 - Plantation
  - 38 - Secondary woodland
  - 39 - Freshwater - man-made
  - 40 - Freshwater - heavily modified
  - 60 - Sheep grazed
  - 64 - Mown
  - 74 - Ploughed
  - 75 - Active Management
  - 76 - Recent Management
  - 77 - Neglected
  - 80 - Unmanaged
  - 86 - Accessible natural greenspace
  - 107 - Railway
  - 111 - Road
  - 191 - Ditch
  - 400 - Green corridors



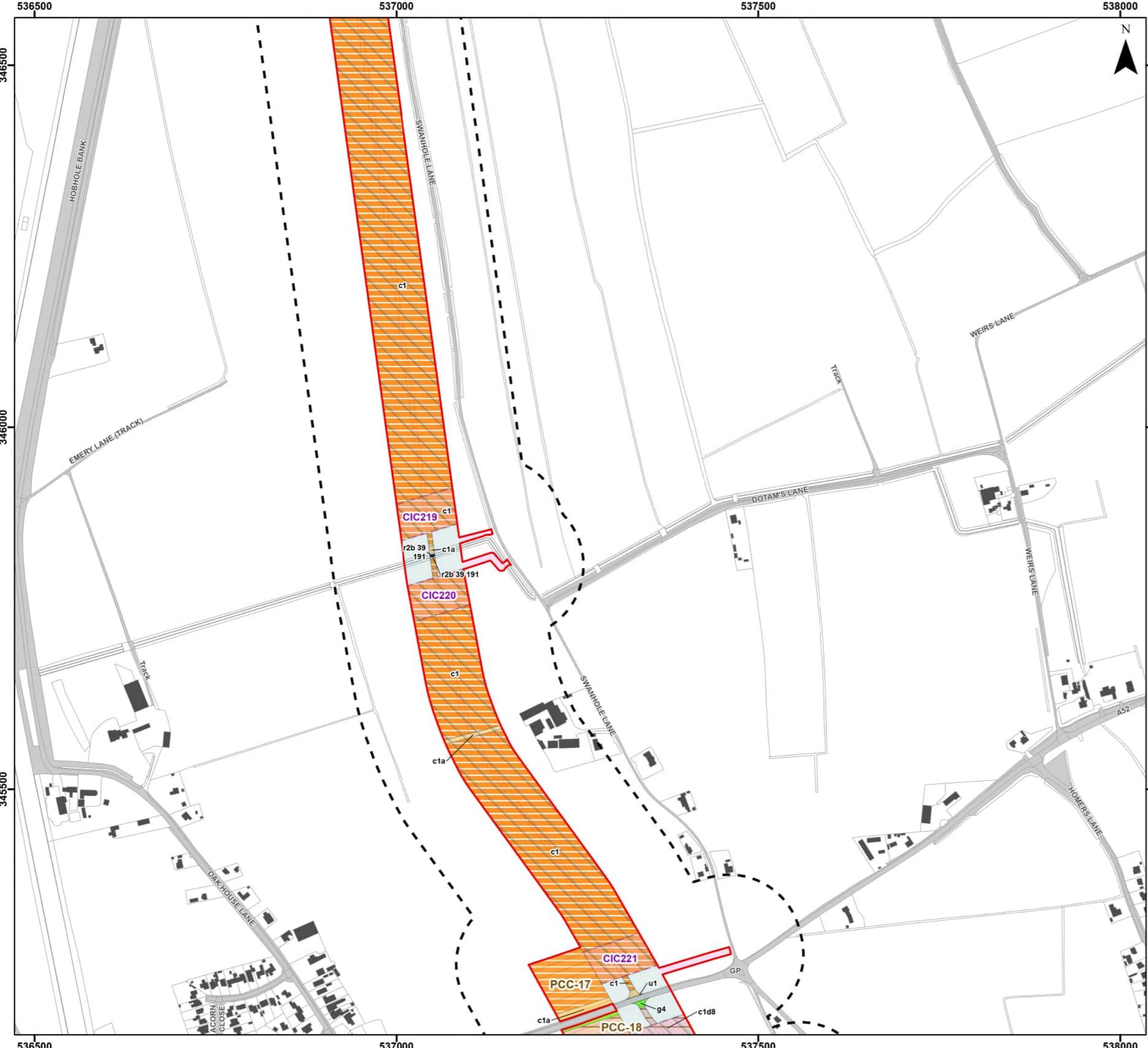
Coordinate System: British National Grid  
 0 50 100 200 Metres  
 Scale: 1:5,000 A3 Page Size

Environmental Statement  
 Habitats to be Temporarily Lost  
 Figure 21.2.31



Document Path: P:\05356 - Gobe Consultants Ltd\00012 GTR Outer Dowsing\Tech\GIS\DWG\Wing\2023\_09 Environmental Statement\Ecology\Chapter\05356\_00012\_0936\_0 Habitats Temporarily Lost.aprx





**Legend**

Order Limits	r2b - Other Rivers and Streams
Order Limits 100 m Buffer	c1 - Arable and Horticulture
Onshore Export Cable Corridor (ECC) - Trenchless	c1a - Arable Field Margins
Onshore Export Cable Corridor (ECC) - Open Cut or Trenchless	c1d8 - Other Non-cereal Crops
Primary Construction Compound	g4 - Modified Grassland
Cable Installation Compound	r2b - Other Rivers and Streams
Indicative Haul Road	u1 - Built-up Area and Garden
Enabling Access Track	

**Secondary Codes**

10 - Scattered scrub	74 - Ploughed
11 - Scattered trees	75 - Active Management
16 - Tall herb	76 - Recent Management
25 - Coastal and floodplain grazing marsh	77 - Neglected
36 - Plantation	80 - Unmanaged
38 - Secondary woodland	86 - Accessible natural greenspace
39 - Freshwater - man-made	107 - Railway
40 - Freshwater - heavily modified	111 - Road
60 - Sheep grazed	191 - Ditch
64 - Mown	400 - Green corridors



Coordinate System: British National Grid  
 0 50 100 200 Metres  
 Scale: 1:5,000 A3 Page Size

Environmental Statement  
 Habitats to be Temporarily Lost  
 Figure 21.2.32



Document Path: P:\05356 - Gobe Consultants Ltd\00012 GTRP Outer Dowsing\Tech\GIS\DWg\Wing\2023\_08 Environmental Statement\Ecology\Chapter\05356\_00012\_0935\_0 Habitats Temporarily Lost.aprx



**Legend**

Order Limits	r2b - Other Rivers and Streams
Onshore Segment Break	c1 - Arable and Horticulture
Order Limits 100 m Buffer	c1a - Arable Field Margins
Onshore Export Cable Corridor (ECC) - Trenchless	c1d - Non-cereal Crops
Onshore Export Cable Corridor (ECC) - Open Cut or Trenchless	c1d8 - Other Non-cereal Crops
Primary Construction Compound	g4 - Modified Grassland
Cable Installation Compound	r2b - Other Rivers and Streams
Indicative Haul Road	u1 - Built-up Area and Garden
Enabling Access Track	

**Secondary Codes**

10 - Scattered scrub	74 - Ploughed
11 - Scattered trees	75 - Active Management
16 - Tall herb	76 - Recent Management
25 - Coastal and floodplain grazing marsh	77 - Neglected
36 - Plantation	80 - Unmanaged
38 - Secondary woodland	86 - Accessible natural greenspace
39 - Freshwater - man-made	107 - Railway
40 - Freshwater - heavily modified	111 - Road
60 - Sheep grazed	191 - Ditch
64 - Mown	400 - Green corridors

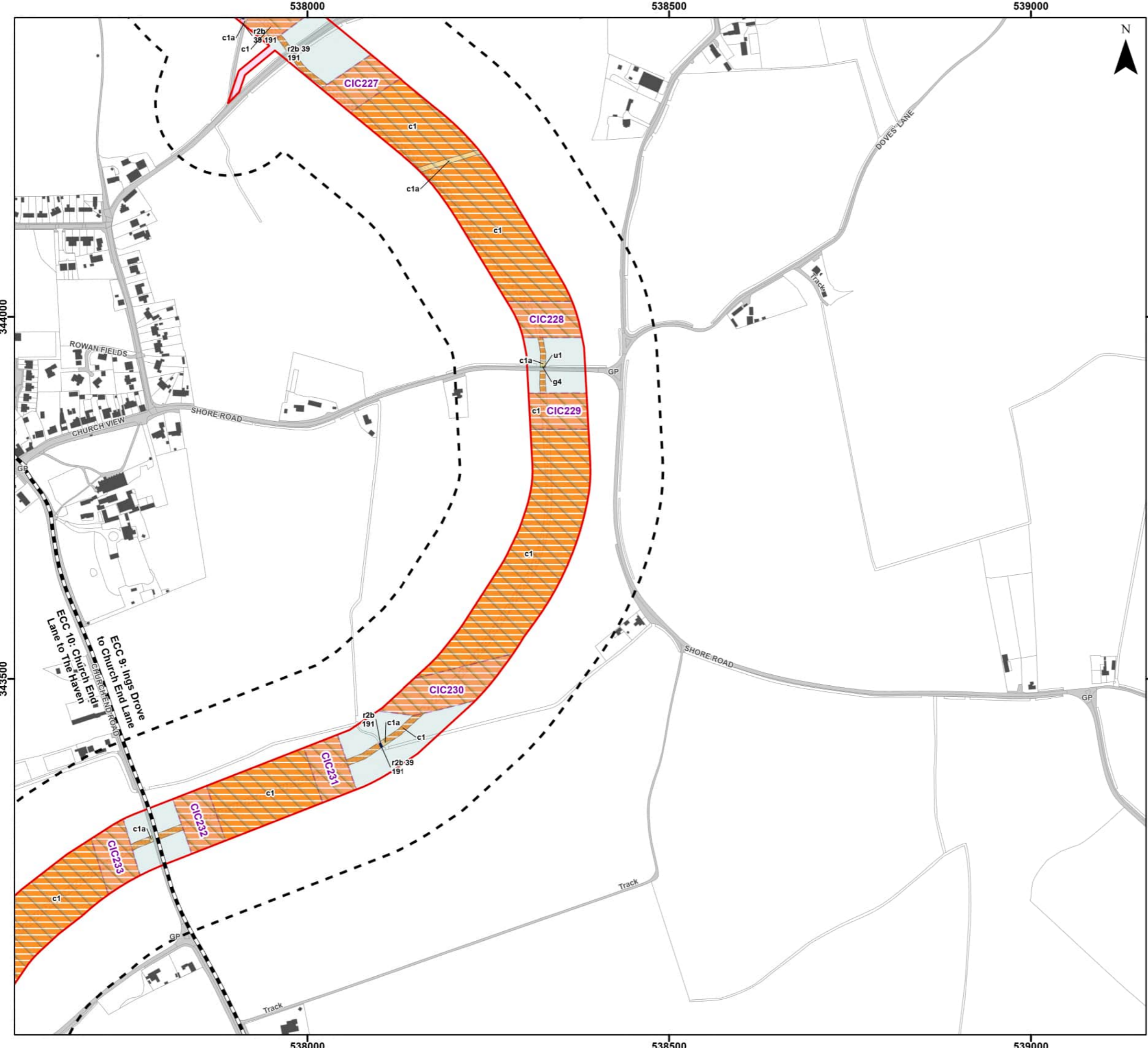


Coordinate System: British National Grid  
 0 50 100 200 Metres  
 Scale: 1:5,000 A3 Page Size

Environmental Statement  
 Habitats to be Temporarily Lost  
 Figure 21.2.33



Document Path: P:\05356 - Gobe Consultants Ltd\00012 GTR Outer Dowsing\Tech\GIS\DWg\Wing\2023\_08 Environmental Statement\Ecology\Chapter\05356\_00012\_0935\_0 Habitats Temporarily Lost.aprx



**Legend**

- Order Limits
- Onshore Segment Break
- Order Limits 100 m Buffer
- Onshore Export Cable Corridor (ECC) - Trenchless
- Onshore Export Cable Corridor (ECC) - Open Cut or Trenchless
- Cable Installation Compound
- Indicative Haul Road
- Enabling Access Track

**Temporarily Lost Habitats (UK Habitat Classification)**

- r2b - Other Rivers and Streams
- c1 - Arable and Horticulture
- c1a - Arable Field Margins
- g4 - Modified Grassland
- r2b - Other Rivers and Streams
- u1 - Built-up Area and Garden

**Secondary Codes**

10 - Scattered scrub	74 - Ploughed
11 - Scattered trees	75 - Active Management
16 - Tall herb	76 - Recent Management
25 - Coastal and floodplain grazing marsh	77 - Neglected
36 - Plantation	80 - Unmanaged
38 - Secondary woodland	86 - Accessible natural greenspace
39 - Freshwater - man-made	107 - Railway
40 - Freshwater - heavily modified	111 - Road
60 - Sheep grazed	191 - Ditch
64 - Mown	400 - Green corridors



Coordinate System: British National Grid  
 0 50 100 200 Metres  
 Scale: 1:5,000 A3 Page Size

Environmental Statement  
 Habitats to be Temporarily Lost  
 Figure 21.2.34



Document Path: P:\05356 - Gobe Consultants Ltd\00012 GTR4 Outer Dowsing\Tech\GIS\DWG\Wing\2023\_08 Environmental Statement\Ecology\Chapter\05356\_00012\_0936\_0 Habitats Temporarily Lost.aprx

537000

537500

538000

343500

343500

343000

343000

342500

342500

537000

537500

538000



Legend

- Order Limits
- Onshore Segment Break
- Order Limits 100 m Buffer
- Onshore Export Cable Corridor (ECC) - Trenchless
- Onshore Export Cable Corridor (ECC) - Open Cut or Trenchless
- Cable Installation Compound
- Indicative Haul Road
- Enabling Access Track

Temporarily Lost Habitats (UK Habitat Classification)

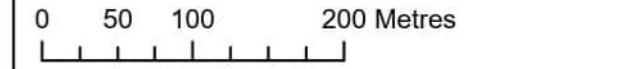
- r2b - Other Rivers and Streams
- c1 - Arable and Horticulture
- c1a - Arable Field Margins
- g3c - Other Neutral Grassland
- r2b - Other Rivers and Streams
- u1 - Built-up Area and Garden

Secondary Codes

- |   |                                    |
|---|------------------------------------|
| 10 - Scattered scrub                      | 74 - Ploughed                      |
| 11 - Scattered trees                      | 75 - Active Management             |
| 16 - Tall herb                            | 76 - Recent Management             |
| 25 - Coastal and floodplain grazing marsh | 77 - Neglected                     |
| 36 - Plantation                           | 80 - Unmanaged                     |
| 38 - Secondary woodland                   | 86 - Accessible natural greenspace |
| 39 - Freshwater - man-made                | 107 - Railway                      |
| 40 - Freshwater - heavily modified        | 111 - Road                         |
| 60 - Sheep grazed                         | 191 - Ditch                        |
| 64 - Mown                                 | 400 - Green corridors              |



Coordinate System: British National Grid



Scale: 1:5,000 A3 Page Size

Environmental Statement

Habitats to be Temporarily Lost

Figure 21.2.35



Date: 05/03/2024  
 Produced By: JCS  
 Revision: 0.1



© Crown copyright [and database rights] (2024)  
 0100031673























Document Path: P:\05356 - Gobe Consultants Ltd\00012 GTRP Outer Dowsing\Tech\GIS\DWG\Wing\2023\_09 Environmental Statement\Ecology\Chapter\05356\_00012\_0935\_0 Habitats Temporarily Lost.aprx

537000

537500

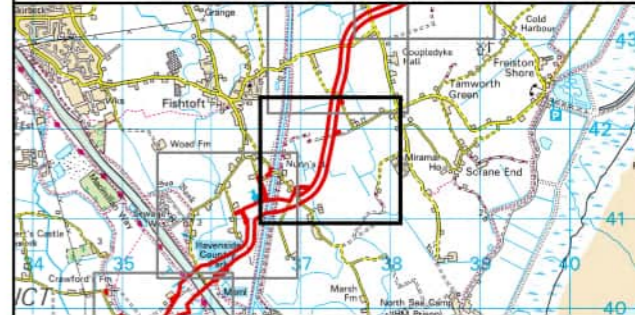
538000

**Legend**

	Order Limits		r2b - Other Rivers and Streams
	Onshore Segment Break		h2 - Hedgerow
	Order Limits 100 m Buffer		c1 - Arable and Horticulture
	Onshore Export Cable Corridor (ECC) - Trenchless		c1a - Arable Field Margins
	Onshore Export Cable Corridor (ECC) - Open Cut or Trenchless		c1c7 - Other Cereal Crops
	Secondary Construction Compound		g - Grassland
	Cable Installation Compound		g3c - Other Neutral Grassland
	Temporary Access Track		g4 - Modified Grassland
	Indicative Haul Road		r2b - Other Rivers and Streams
	Highway Alterations		u1 - Built-up Area and Garden
	Enabling Access Track		w1 - Broadleaved Mixed and Yew Woodland

**Secondary Codes**

10 - Scattered scrub	74 - Ploughed
11 - Scattered trees	75 - Active Management
16 - Tall herb	77 - Neglected
25 - Coastal and floodplain grazing marsh	80 - Unmanaged
36 - Plantation	86 - Accessible natural greenspace
38 - Secondary woodland	107 - Railway
39 - Freshwater - man-made	111 - Road
40 - Freshwater - heavily modified	191 - Ditch
60 - Sheep grazed	400 - Green corridors
64 - Mown	



Coordinate System: British National Grid  
 0 50 100 200 Metres  
 Scale: 1:5,000  
 A3 Page Size

Environmental Statement  
 Habitats to be Temporarily Lost  
 Figure 21.2.36



537000

537500

538000

341000

341500

342000

342500

343000

Document Path: P:\05356 - Gobe Consultants Ltd\00012 GTR Outer Dowsing\Tech\GIS\DWG\Wing\2023\_09 Environmental Statement\Ecology\Chapter\05356\_00012\_0936\_0 Habitats Temporarily Lost.aprx



**Legend**

Order Limits	r2b - Other Rivers and Streams
Onshore Segment Break	h2 - Hedgerow
Order Limits 100 m Buffer	c1 - Arable and Horticulture
Onshore Export Cable Corridor (ECC) - Trenchless	c1a - Arable Field Margins
Onshore Export Cable Corridor (ECC) - Open Cut or Trenchless	c1c7 - Other Cereal Crops
Secondary Construction Compound	g - Grassland
Cable Installation Compound	g3c - Other Neutral Grassland
Temporary Access Track	g4 - Modified Grassland
Indicative Haul Road	r2b - Other Rivers and Streams
Highway Alterations	u1 - Built-up Area and Garden
Enabling Access Track	w1 - Broadleaved Mixed and Yew Woodland

**Secondary Codes**

10 - Scattered scrub	74 - Ploughed
11 - Scattered trees	75 - Active Management
16 - Tall herb	76 - Recent Management
25 - Coastal and floodplain grazing marsh	77 - Neglected
36 - Plantation	80 - Unmanaged
38 - Secondary woodland	86 - Accessible natural greenspace
39 - Freshwater - man-made	107 - Railway
40 - Freshwater - heavily modified	111 - Road
60 - Sheep grazed	191 - Ditch
64 - Mown	400 - Green corridors



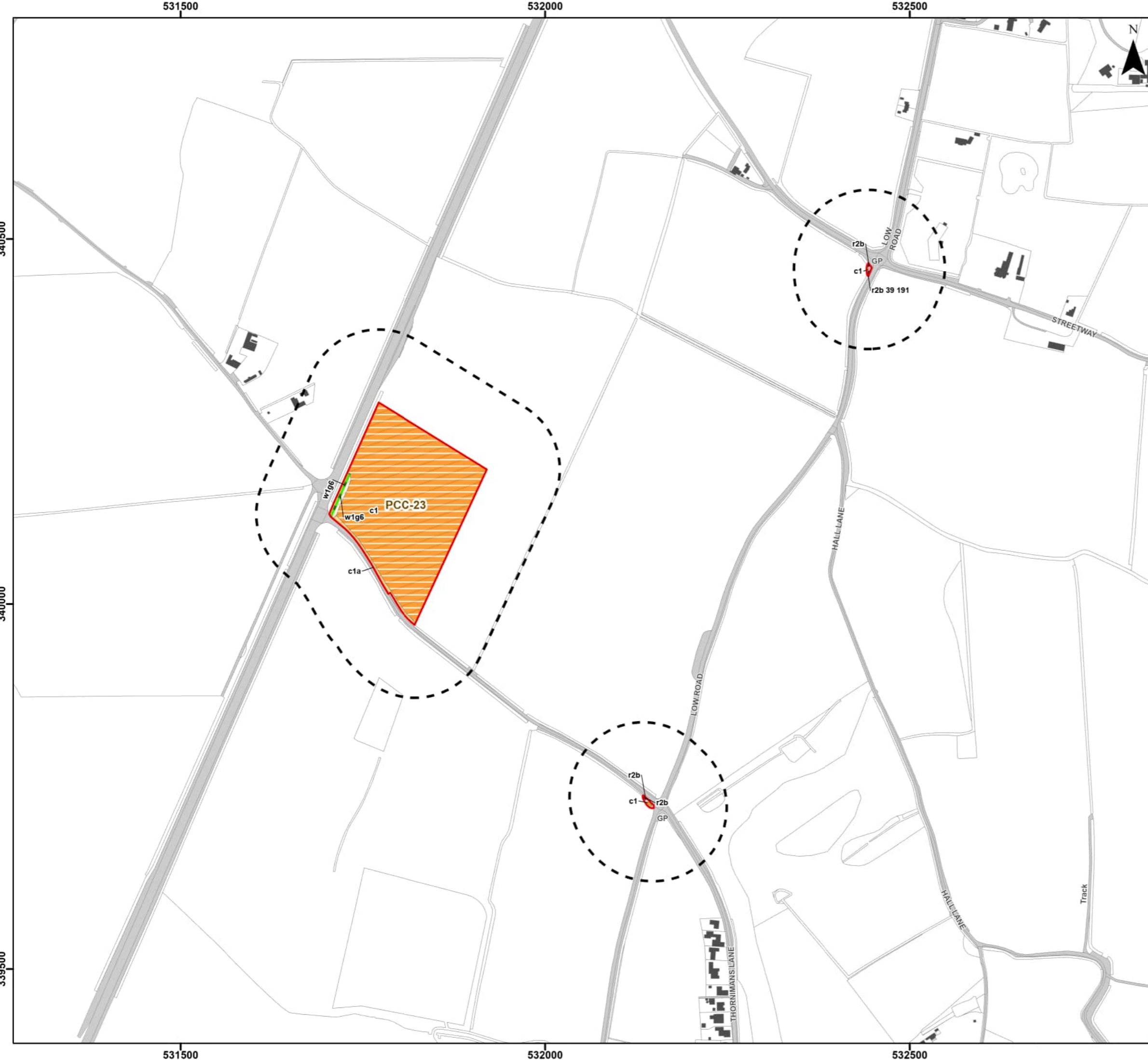
Coordinate System: British National Grid  
 0 50 100 200 Metres  
 Scale: 1:5,000 A3 Page Size

Environmental Statement  
 Habitats to be Temporarily Lost  
 Figure 21.2.37

Date: 05/03/2024  
 Produced By: JCS  
 Revision: 0.1

© Crown copyright [and database rights] (2024)  
 0100031673

Document Path: P:\05356 - Gobe Consultants Ltd\00012 GTRP Outer Dowsing\Tech\GIS\DWG\Wing\2023\_09 Environmental Statement\Ecology\Chapter\05356\_00012\_0936\_0 Habitats Temporarily Lost.aprx



**Legend**

- Order Limits
- Order Limits 100 m Buffer
- Primary Construction Compound
- Highway Alterations

**Temporarily Lost Habitats (UK Habitat Classification)**

- r2b - Other Rivers and Streams
- w1g6 - Line of Trees
- c1 - Arable and Horticulture
- c1a - Arable Field Margins
- r2b - Other Rivers and Streams

**Secondary Codes**

10 - Scattered scrub	74 - Ploughed
11 - Scattered trees	75 - Active Management
16 - Tall herb	76 - Recent Management
25 - Coastal and floodplain grazing marsh	77 - Neglected
36 - Plantation	80 - Unmanaged
38 - Secondary woodland	86 - Accessible natural greenspace
39 - Freshwater - man-made	107 - Railway
40 - Freshwater - heavily modified	111 - Road
60 - Sheep grazed	191 - Ditch
64 - Mown	400 - Green corridors

Coordinate System: British National Grid  
 0 50 100 200 Metres  
 Scale: 1:5,000 A3 Page Size

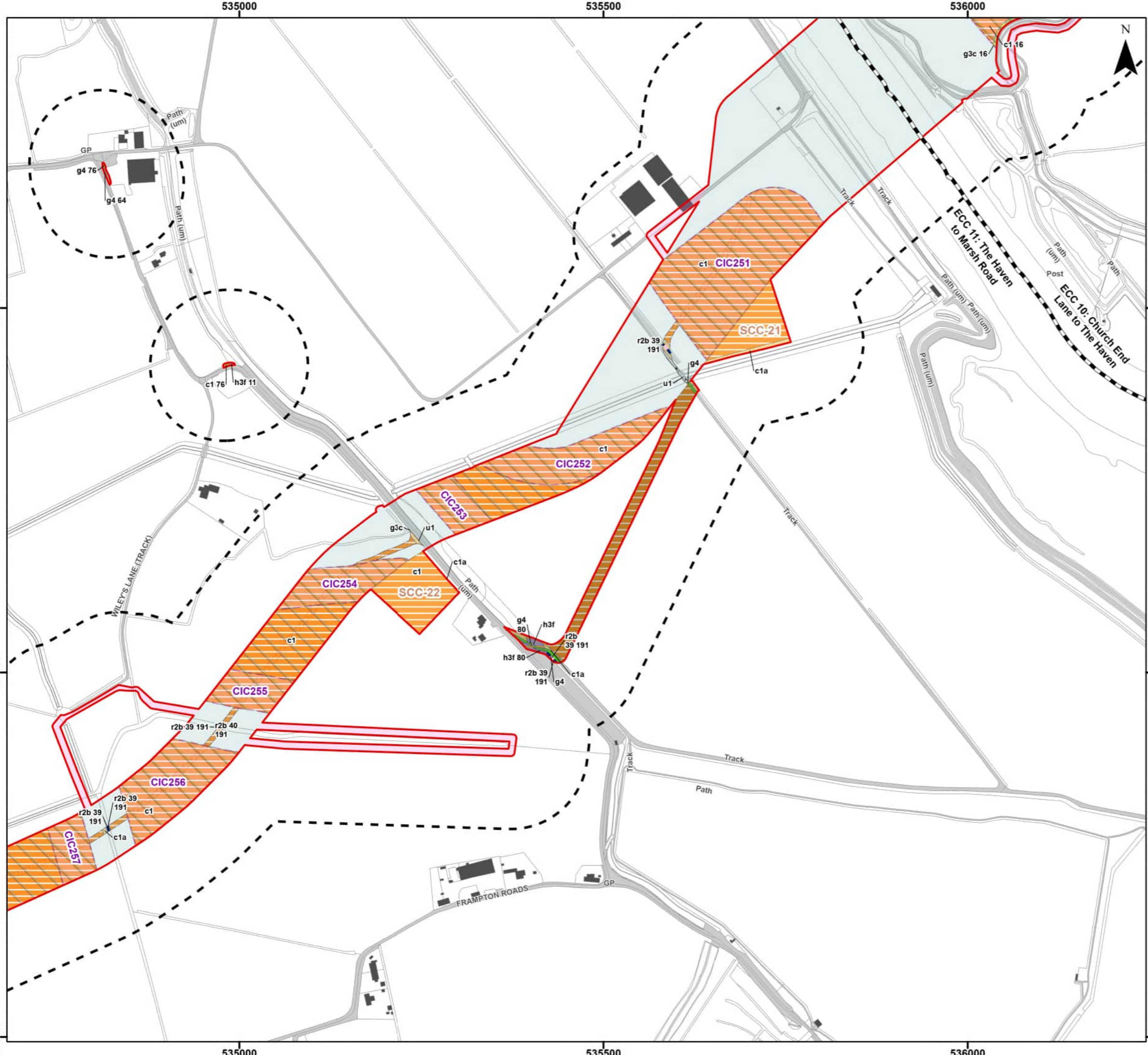
Environmental Statement  
 Habitats to be Temporarily Lost

Figure 21.2.38

Date: 05/03/2024  
 Produced By: JCS  
 Revision: 0.1

© Crown copyright [and database rights] (2024)  
 0100031673

Document Path: P:\05356 - Gobe Consultants Ltd\00012 GTR4 Outer Dowing\Tech\GIS\DWgs\Wking\2023\_09 Environmental Statement\Ecology\Chapter\05356\_00012\_0935\_0 Habitats Temporarily Lost.aprx



**Legend**

Order Limits	Enabling Access Track
Onshore Segment Break	<b>Temporarily Lost Habitats (UK Habitat Classification)</b>
Order Limits 100 m Buffer	r2b - Other Rivers and Streams
Onshore Export Cable Corridor (ECC) - Trenchless	c1 - Arable and Horticulture
Onshore Export Cable Corridor (ECC) - Open Cut or Trenchless	c1a - Arable Field Margins
Secondary Construction Compound	g3c - Other Neutral Grassland
Cable Installation Compound	g4 - Modified Grassland
Temporary Access Track	h3f - Hawthorn Scrub
Indicative Haul Road	r2b - Other Rivers and Streams
Highway Alterations	u1 - Built-up Area and Garden
	u1b - Developed Land; Sealed Surface

**Secondary Codes**

10 - Scattered scrub	74 - Ploughed
11 - Scattered trees	75 - Active Management
16 - Tall herb	76 - Recent Management
25 - Coastal and floodplain grazing marsh	77 - Neglected
36 - Plantation	80 - Unmanaged
38 - Secondary woodland	86 - Accessible natural greenspace
39 - Freshwater - man-made	107 - Railway
40 - Freshwater - heavily modified	111 - Road
60 - Sheep grazed	191 - Ditch
64 - Mown	400 - Green corridors



Coordinate System: British National Grid  
 0 50 100 200 Metres  
 Scale: 1:5,000 A3 Page Size

Environmental Statement  
 Habitats to be Temporarily Lost  
 Figure 21.2.39

Date: 05/03/2024  
 Produced By: JCS  
 Revision: 0.1

© Crown copyright [and database rights] (2024)  
 0100031673

Document Path: P:\053556 - Gobe Consultants Ltd\00012 GTRP Outer Dowsing\Tech\GIS\DWgs\Wing\2023\_09 Environmental Statement\Ecology\Chapter\053556\_00012\_0936\_0 Habitats Temporarily Lost.aprx



534000

534500

535000

339500

339500

339000

339000

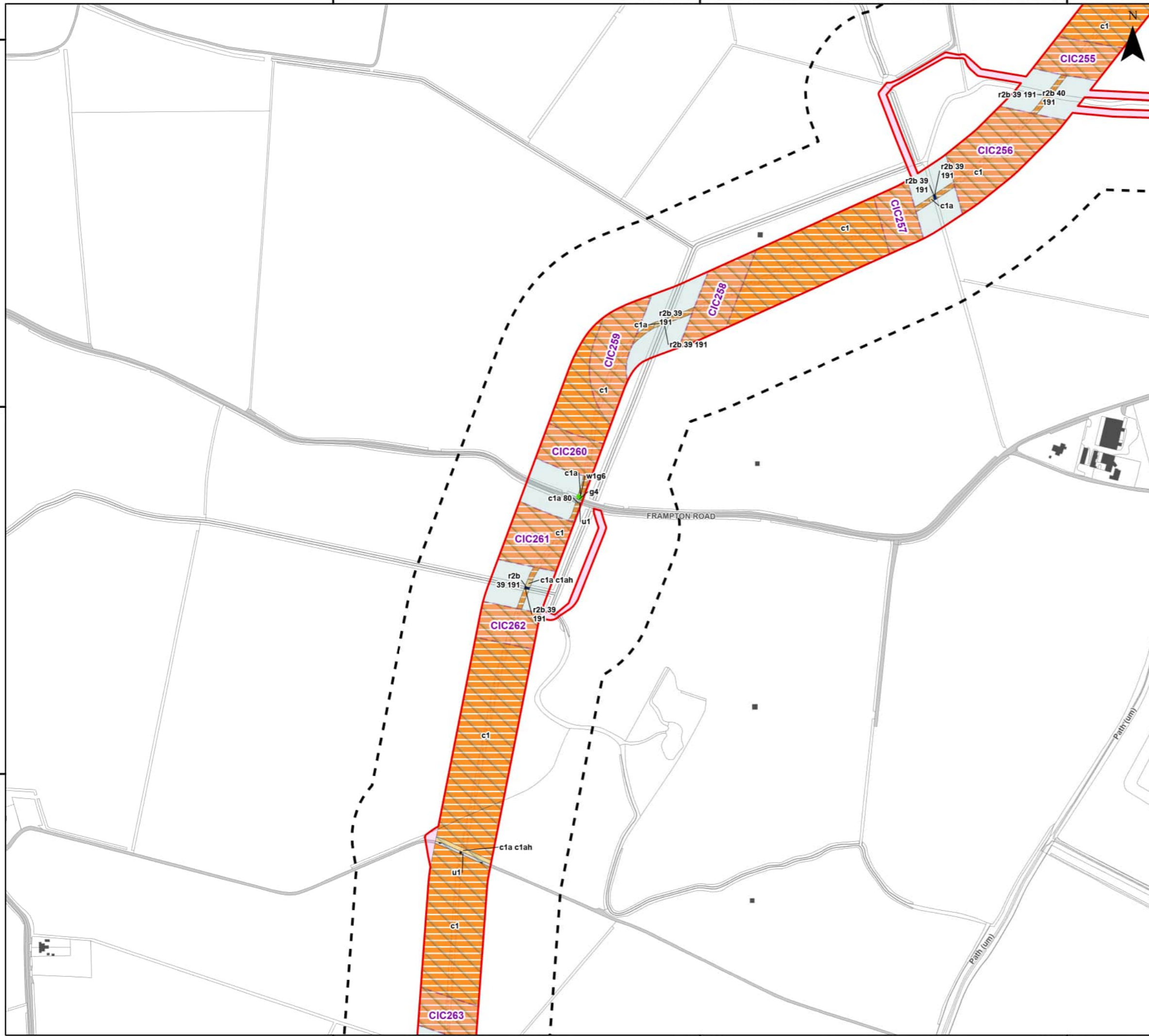
338500

338500

534000

534500

535000

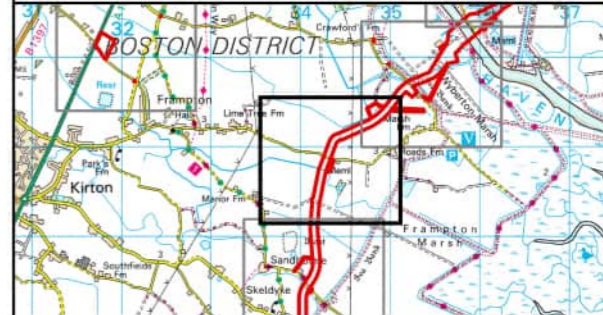


**Legend**


- Order Limits
  - Order Limits 100 m Buffer
  - Onshore Export Cable Corridor (ECC) - Trenchless
  - Onshore Export Cable Corridor (ECC) - Open Cut or Trenchless
  - Cable Installation Compound
  - Indicative Haul Road
  - Enabling Access Track
- Temporarily Lost Habitats (UK Habitat Classification)**
- r2b - Other Rivers and Streams
  - w1g6 - Line of Trees
  - c1 - Arable and Horticulture
  - c1a - Arable Field Margins
  - g4 - Modified Grassland
  - r2b - Other Rivers and Streams
  - u1 - Built-up Area and Garden

**Secondary Codes**

- |   |                                    |
|---|------------------------------------|
| 10 - Scattered scrub                      | 74 - Ploughed                      |
| 11 - Scattered trees                      | 75 - Active Management             |
| 16 - Tall herb                            | 76 - Recent Management             |
| 25 - Coastal and floodplain grazing marsh | 77 - Neglected                     |
| 36 - Plantation                           | 80 - Unmanaged                     |
| 38 - Secondary woodland                   | 86 - Accessible natural greenspace |
| 39 - Freshwater - man-made                | 107 - Railway                      |
| 40 - Freshwater - heavily modified        | 111 - Road                         |
| 60 - Sheep grazed                         | 191 - Ditch                        |
| 64 - Mown                                 | 400 - Green corridors              |



Coordinate System: British National Grid



Scale: 1:5,000 A3 Page Size

Environmental Statement  
Habitats to be Temporarily Lost

Figure 21.2.40

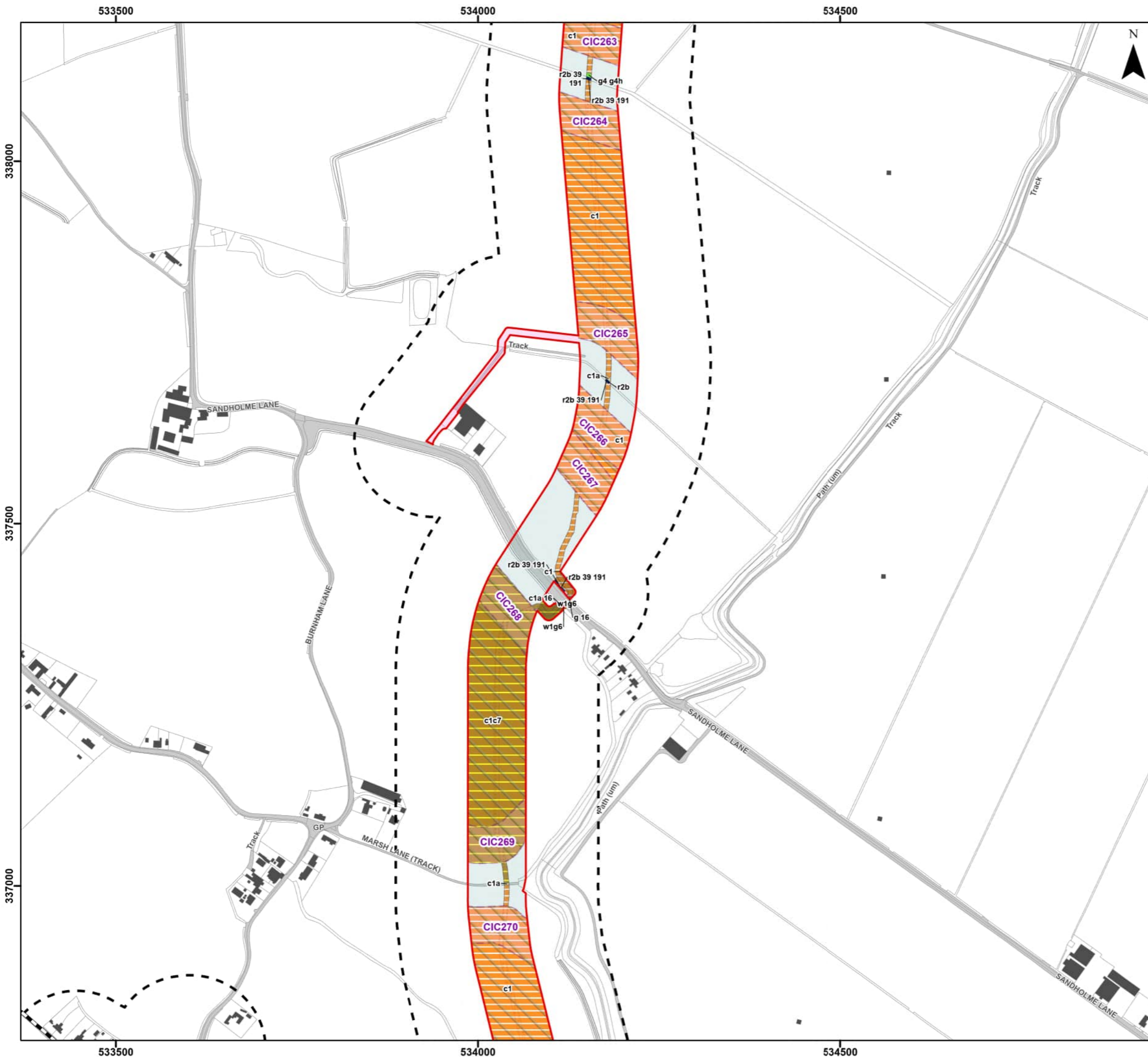


Date: 05/03/2024  
Produced By: JCS  
Revision: 0.1



© Crown copyright [and database rights] (2024)  
0100031673

Document Path: P:\05356 - Gobe Consultants Ltd\00012 GTR4 Outer Dowsing\Tech\GIS\DWgs\Wking\2023\_09 Environmental Statement\Ecology\Chapter\05356\_00012\_0936\_0 Habitats Temporarily Lost.aprx



**Legend**

Order Limits	r2b - Other Rivers and Streams
Onshore Segment Break	w1g6 - Line of Trees
Order Limits 100 m Buffer	c1 - Arable and Horticulture
Onshore Export Cable Corridor (ECC) - Trenchless	c1a - Arable Field Margins
Onshore Export Cable Corridor (ECC) - Open Cut or Trenchless	c1c7 - Other Cereal Crops
Cable Installation Compound	g - Grassland
Temporary Access Track	g4 - Modified Grassland
Indicative Haul Road	r2b - Other Rivers and Streams
Enabling Access Track	

**Secondary Codes**

10 - Scattered scrub	74 - Ploughed
11 - Scattered trees	75 - Active Management
16 - Tall herb	76 - Recent Management
25 - Coastal and floodplain grazing marsh	77 - Neglected
36 - Plantation	80 - Unmanaged
38 - Secondary woodland	86 - Accessible natural greenspace
39 - Freshwater - man-made	107 - Railway
40 - Freshwater - heavily modified	111 - Road
60 - Sheep grazed	191 - Ditch
64 - Mown	400 - Green corridors



Coordinate System: British National Grid  
 0 50 100 200 Metres  
 Scale: 1:5,000 A3 Page Size

Environmental Statement  
 Habitats to be Temporarily Lost  
 Figure 21.2.41



Document Path: P:\05356 - Gobe Consultants Ltd\00012 GTR4 Outer Dowsing\Tech\GIS\DWgs\Wing\2023\_08 Environmental Statement\Ecology\Chapter\05356\_00012\_0936\_0 Habitats Temporarily Lost.aprx



**Legend**

Order Limits	r2b - Other Rivers and Streams
Onshore Segment Break	c1 - Arable and Horticulture
Order Limits 100 m Buffer	c1a - Arable Field Margins
Onshore Export Cable Corridor (ECC) - Trenchless	c1c7 - Other Cereal Crops
Onshore Export Cable Corridor (ECC) - Open Cut or Trenchless	g3 - Neutral Grassland
Secondary Construction Compound	g4 - Modified Grassland
Cable Installation Compound	h3h - Mixed Scrub
Indicative Haul Road	r2b - Other Rivers and Streams
Highway Alterations	u1 - Built-up Area and Garden
Enabling Access Track	

**Secondary Codes**

10 - Scattered scrub	74 - Ploughed
11 - Scattered trees	75 - Active Management
16 - Tall herb	76 - Recent Management
25 - Coastal and floodplain grazing marsh	77 - Neglected
36 - Plantation	80 - Unmanaged
38 - Secondary woodland	86 - Accessible natural greenspace
39 - Freshwater - man-made	107 - Railway
40 - Freshwater - heavily modified	111 - Road
60 - Sheep grazed	191 - Ditch
64 - Mown	400 - Green corridors



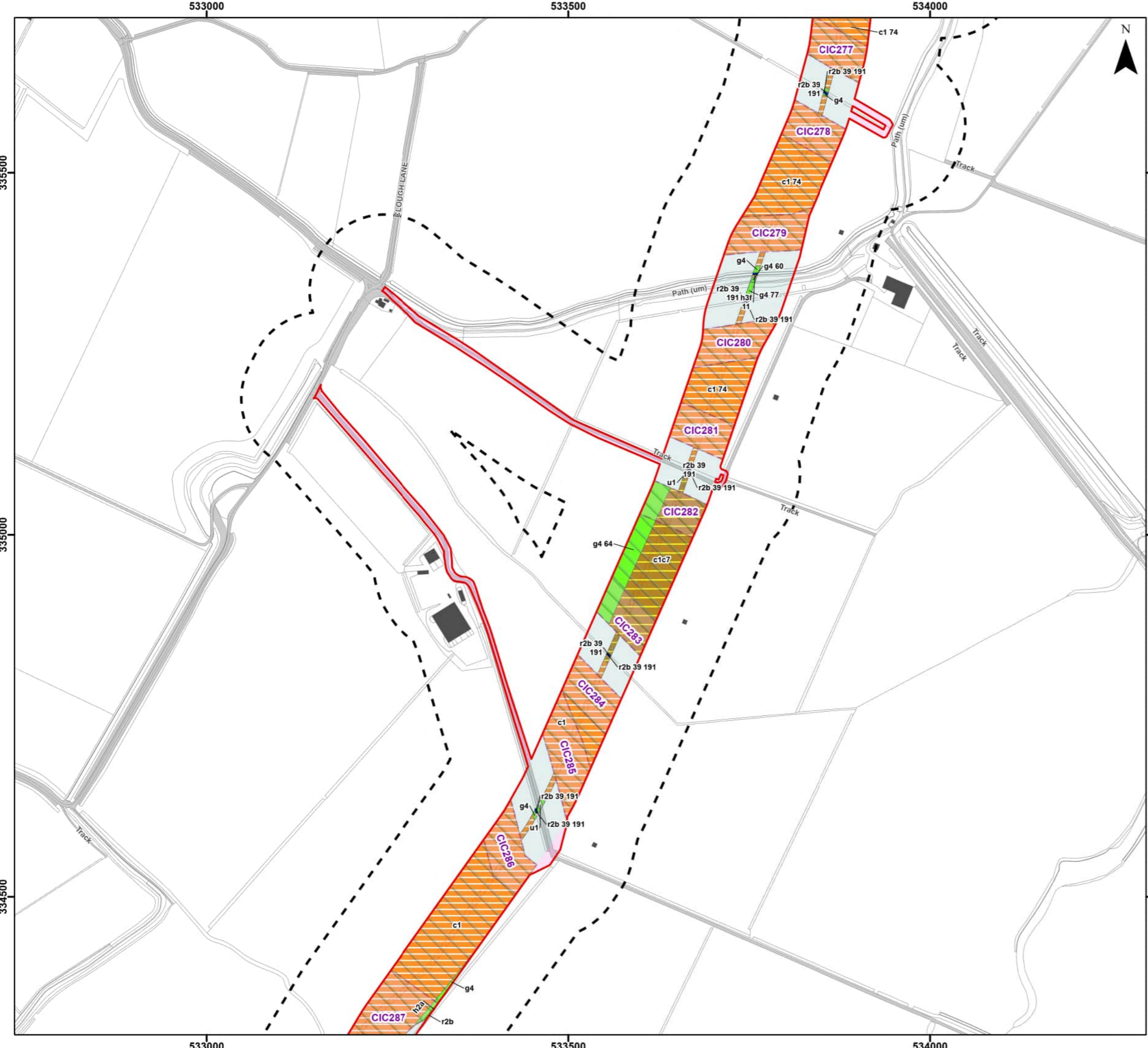
Coordinate System: British National Grid  
 0 50 100 200 Metres  
 Scale: 1:5,000 A3 Page Size

Environmental Statement  
 Habitats to be Temporarily Lost  
 Figure 21.2.42

Date: 05/03/2024  
 Produced By: JCS  
 Revision: 0.1

© Crown copyright [and database rights] (2024)  
 0100031673

Document Path: P:\05356 - Gobe Consultants Ltd\00012 GTRP Outer Dowsing\Tech\GIS\DWG\Wing\2023\_09 Environmental Statement\Ecology\Chapter\05356\_00012\_0935\_0 Habitats Temporarily Lost.aprx



**Legend**

- Order Limits
- Order Limits 100 m Buffer
- Onshore Export Cable Corridor (ECC) - Trenchless
- Onshore Export Cable Corridor (ECC) - Open Cut or Trenchless
- Cable Installation Compound
- Indicative Haul Road
- Enabling Access Track

**Temporarily Lost Habitats (UK Habitat Classification)**

- r2b - Other Rivers and Streams
- h2a - Hedgerow Priority Habitat
- c1 - Arable and Horticulture
- c1c7 - Other Cereal Crops
- g4 - Modified Grassland
- h3f - Hawthorn Scrub
- r2b - Other Rivers and Streams
- u1 - Built-up Area and Garden

**Secondary Codes**

10 - Scattered scrub	74 - Ploughed
11 - Scattered trees	75 - Active Management
16 - Tall herb	76 - Recent Management
25 - Coastal and floodplain grazing marsh	77 - Neglected
36 - Plantation	80 - Unmanaged
38 - Secondary woodland	86 - Accessible natural greenspace
39 - Freshwater - man-made	107 - Railway
40 - Freshwater - heavily modified	111 - Road
60 - Sheep grazed	191 - Ditch
64 - Mown	400 - Green corridors



Coordinate System: British National Grid  
 0 50 100 200 Metres  
 Scale: 1:5,000 A3 Page Size

Environmental Statement  
 Habitats to be Temporarily Lost  
 Figure 21.2.43

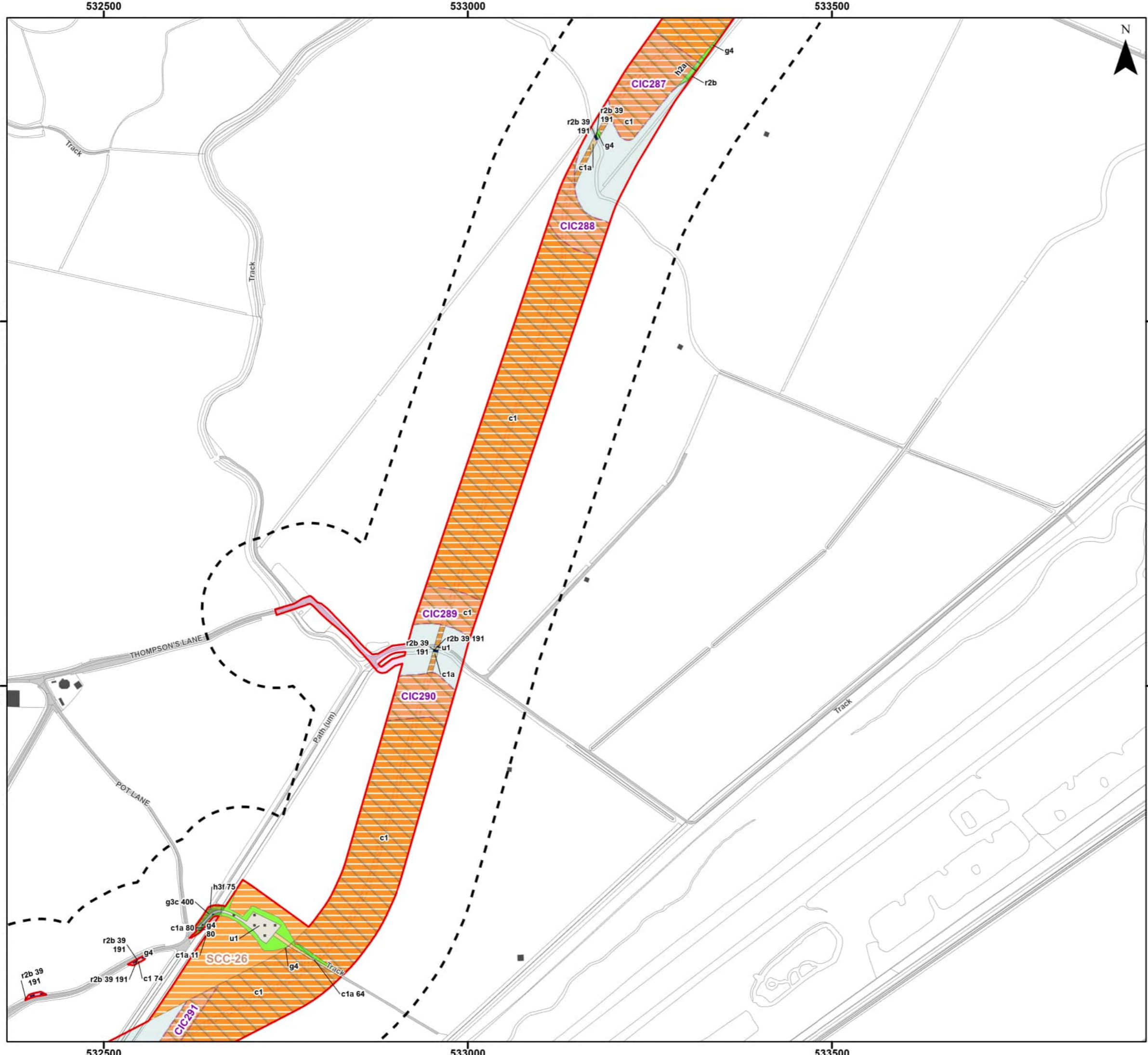




Date: 05/03/2024  
 Produced By: JCS  
 Revision: 0.1

© Crown copyright [and database rights] (2024)  
 0100031673

Document Path: P:\05356 - Gobe Consultants Ltd\00012 GTRP Outer Dowing\Tech\GIS\DWgs\Wking\2023\_08 Environmental Statement\Ecology\Chapter\05356\_00012\_0936\_0 Habitats Temporarily Lost.aprx



**Legend**

Order Limits	r2b - Other Rivers and Streams
Order Limits 100 m Buffer	h2a - Hedgerow Priority Habitat
Onshore Export Cable Corridor (ECC) - Trenchless	c1 - Arable and Horticulture
Onshore Export Cable Corridor (ECC) - Open Cut or Trenchless	c1a - Arable Field Margins
Secondary Construction Compound	g3c - Other Neutral Grassland
Cable Installation Compound	g4 - Modified Grassland
Temporary Access Track	h3f - Hawthorn Scrub
Indicative Haul Road	r2b - Other Rivers and Streams
Highway Alterations	u1 - Built-up Area and Garden
Enabling Access Track	

**Secondary Codes**

10 - Scattered scrub	74 - Ploughed
11 - Scattered trees	75 - Active Management
16 - Tall herb	76 - Recent Management
25 - Coastal and floodplain grazing marsh	77 - Neglected
36 - Plantation	80 - Unmanaged
38 - Secondary woodland	86 - Accessible natural greenspace
39 - Freshwater - man-made	107 - Railway
40 - Freshwater - heavily modified	111 - Road
60 - Sheep grazed	191 - Ditch
64 - Mown	400 - Green corridors



Coordinate System: British National Grid  
 0 50 100 200 Metres  
 Scale: 1:5,000  
 A3 Page Size

Environmental Statement  
 Habitats to be Temporarily Lost  
 Figure 21.2.44

Date: 05/03/2024  
 Produced By: JCS  
 Revision: 0.1

© Crown copyright [and database rights] (2024)  
 0100031673

Document Path: P:\05356 - Gobe Consultants Ltd\00012 GTRP Outer Dowsing\Tech\GIS\DWG\W\Wing\2023\_09 Environmental Statement\Ecology\Chapter\05356\_00012\_0935\_0 Habitats Temporarily Lost.aprx



**Legend**

Order Limits	c1a - Arable Field Margins
Onshore Segment Break	c1c7 - Other Cereal Crops
Order Limits 100 m Buffer	c1d - Non-cereal Crops
Onshore Export Cable Corridor (ECC) - Trenchless	g3 - Neutral Grassland
Onshore Export Cable Corridor (ECC) - Open Cut or Trenchless	g3c - Other Neutral Grassland
Secondary Construction Compound	g4 - Modified Grassland
Cable Installation Compound	h3 - Dense Scrub
Temporary Access Track	h3f - Hawthorn Scrub
Indicative Haul Road	t2a - Coastal Saltmarsh
Highway Alterations	r2b - Other Rivers and Streams
Enabling Access Track	u1 - Built-up Area and Garden
r2b - Other Rivers and Streams	u1b - Developed Land; Sealed Surface
w1g6 - Line of Trees	u1b5 - Building
c1 - Arable and Horticulture	u1b6 - Other Developed Land
	u1c - Artificial Unvegetated, Unsealed Surface
	w1 - Broadleaved Mixed and Yew Woodland

**Temporarily Lost Habitats (UK Habitat Classification)**

r2b - Other Rivers and Streams	74 - Ploughed
w1g6 - Line of Trees	75 - Active Management
c1 - Arable and Horticulture	76 - Recent Management
	77 - Neglected
	80 - Unmanaged
	86 - Accessible natural greenspace
	107 - Railway
	111 - Road
	191 - Ditch
	400 - Green corridors



Coordinate System: British National Grid  
 0 50 100 200 Metres  
 Scale: 1:5,000  
 A3 Page Size

Environmental Statement  
 Habitats to be Temporarily Lost  
 Figure 21.2.45

Document Path: P:\05356 - Gobe Consultants Ltd\00012 GTRP Outer Dowing\Tech\GIS\DWgs\Wking\2023\_09 Environmental Statement\Ecology\Chapter\05356\_00012\_0935\_0 Habitats Temporarily Lost.aprx



**Legend**

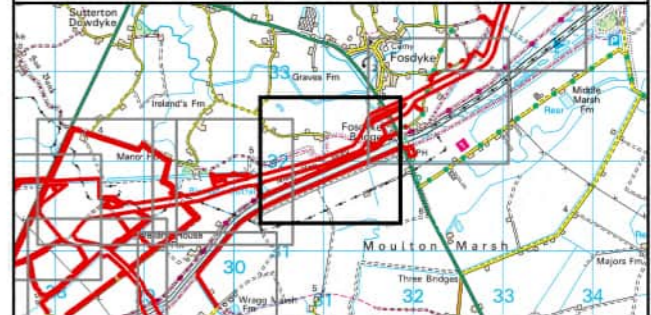
Order Limits	c1a - Arable Field Margins
Onshore Segment Break	c1c7 - Other Cereal Crops
Order Limits 100 m Buffer	c1d - Non-cereal Crops
Onshore Export Cable Corridor (ECC) - Trenchless	g3 - Neutral Grassland
Onshore Export Cable Corridor (ECC) - Open Cut or Trenchless	g3c - Other Neutral Grassland
Secondary Construction Compound	g4 - Modified Grassland
Cable Installation Compound	h3 - Dense Scrub
Temporary Access Track	h3f - Hawthorn Scrub
Indicative Haul Road	t2a - Coastal Saltmarsh
Enabling Access Track	r2b - Other Rivers and Streams

**Temporarily Lost Habitats (UK Habitat Classification)**

r2b - Other Rivers and Streams	u1 - Built-up Area and Garden
h2 - Hedgerow	u1b - Developed Land; Sealed Surface
w1g6 - Line of Trees	u1b5 - Building
c1 - Arable and Horticulture	u1b6 - Other Developed Land
	u1c - Artificial Unvegetated, Unsealed Surface
	w1 - Broadleaved Mixed and Yew Woodland

**Secondary Codes**

10 - Scattered scrub	74 - Ploughed
11 - Scattered trees	75 - Active Management
16 - Tall herb	76 - Recent Management
25 - Coastal and floodplain grazing marsh	77 - Neglected
36 - Plantation	80 - Unmanaged
38 - Secondary woodland	86 - Accessible natural greenspace
39 - Freshwater - man-made	107 - Railway
40 - Freshwater - heavily modified	111 - Road
60 - Sheep grazed	191 - Ditch
64 - Mown	400 - Green corridors



Coordinate System: British National Grid  
 0 50 100 200 Metres  
 Scale: 1:5,000 A3 Page Size

Environmental Statement  
 Habitats to be Temporarily Lost  
 Figure 21.2.46

OUTER DOWSING OFFSHORE WIND

Date: 05/03/2024  
 Produced By: JCS  
 Revision: 0.1

SLR

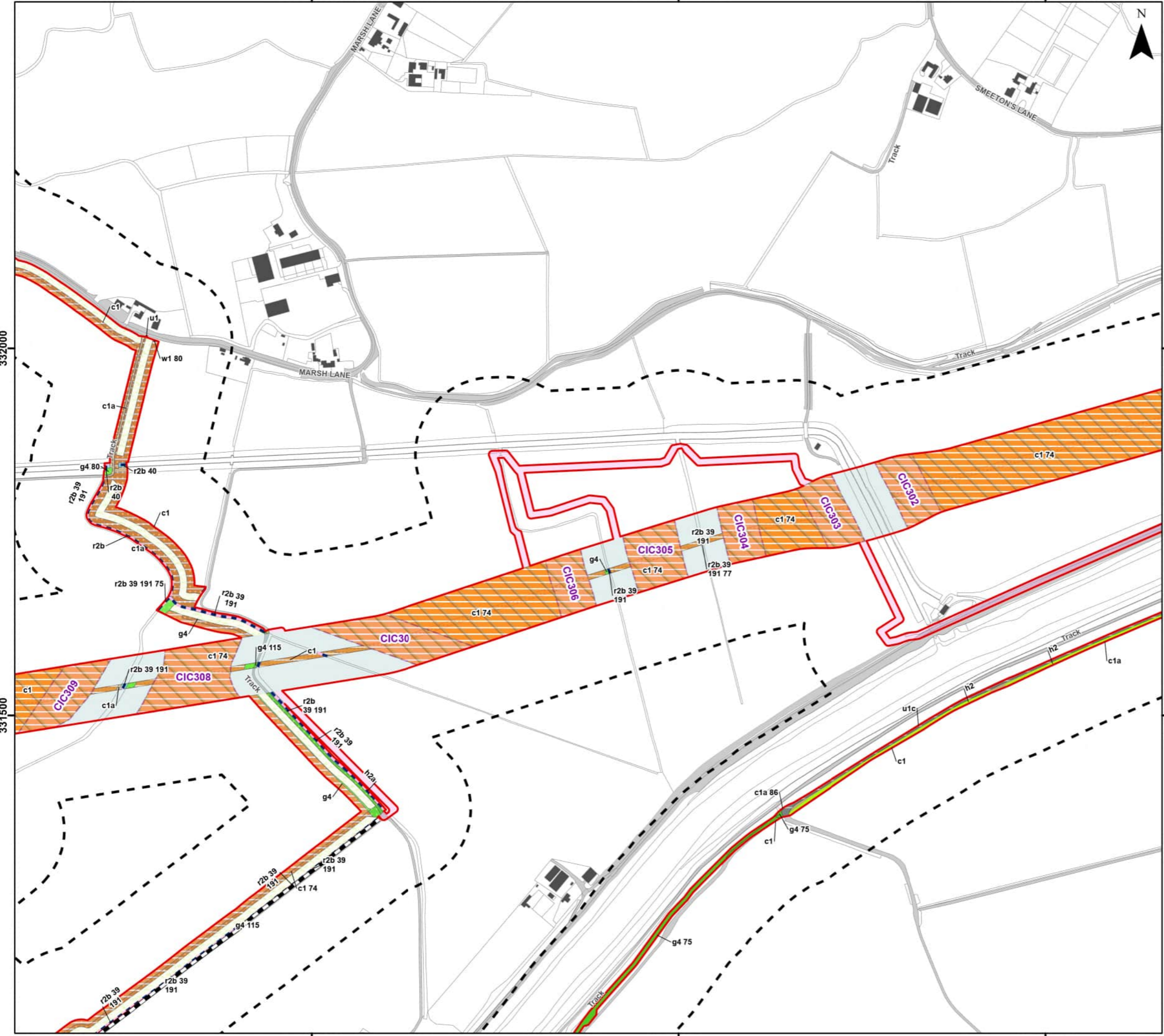
© Crown copyright [and database rights] (2024)  
 0100031673

Document Path: P:\05356 - Gobe Consultants Ltd\00012 GTRP Outer Dowsing\Tech\GIS\DWG\Wking\2023\_08 Environmental Statement\Ecology\Chapter\05356\_00012\_0935\_0 Habitats Temporarily Lost.aprx

529500

530000

530500



**Legend**

	Order Limits		r2b - Other Rivers and Streams
	Onshore Segment Break		h2 - Hedgerow
	Order Limits 100 m Buffer		h2a - Hedgerow Priority Habitat
	Onshore Export Cable Corridor (ECC) - Trenchless		c1 - Arable and Horticulture
	Onshore Export Cable Corridor (ECC) - Open Cut or Trenchless		c1a - Arable Field Margins
	Cable Installation Compound		g4 - Modified Grassland
	Temporary Access Track		r2b - Other Rivers and Streams
	Indicative Haul Road		u1 - Built-up Area and Garden
	Maximum Extent of Off-site Mitigation Planting		u1c - Artificial Unvegetated, Unsealed Surface
	Onshore Drainage		w1 - Broadleaved Mixed and Yew Woodland
	Onshore Drainage and Enabling Access Track		
	Enabling Access Track		

**Secondary Codes**

10 - Scattered scrub	74 - Ploughed
11 - Scattered trees	75 - Active Management
16 - Tall herb	76 - Recent Management
25 - Coastal and floodplain grazing marsh	77 - Neglected
36 - Plantation	80 - Unmanaged
38 - Secondary woodland	86 - Accessible natural greenspace
39 - Freshwater - man-made	107 - Railway
40 - Freshwater - heavily modified	111 - Road
60 - Sheep grazed	191 - Ditch
64 - Mown	400 - Green corridors



Coordinate System: British National Grid

0 50 100 200 Metres

Scale: 1:5,000

A3 Page Size

Environmental Statement

Habitats to be Temporarily Lost

Figure 21.2.47

OUTER DOWSING  
OFFSHORE WIND

Date: 05/03/2024  
Produced By: JCS  
Revision: 0.1

© Crown copyright [and database rights] (2024)  
0100031673

529500

530000

530500

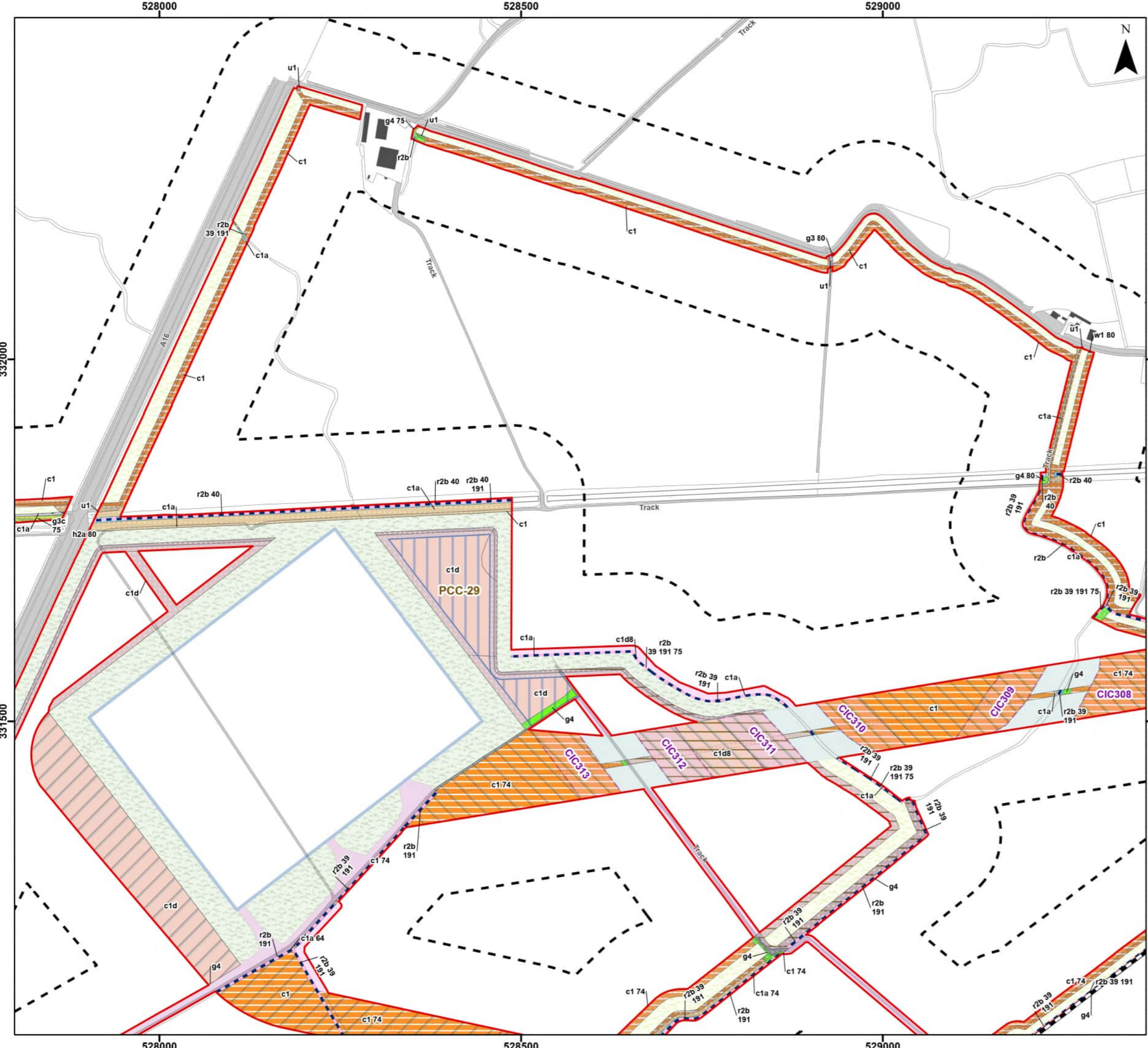
332000

332000

331500

331500





**Legend**

Order Limits	Onshore Drainage and Enabling Access Track
Onshore Segment Break	Enabling Access Track
Order Limits 100 m Buffer	<b>Temporarily Lost Habitats (UK Habitat Classification)</b>
Onshore Substation (OnSS) Footprint	r2b - Other Rivers and Streams
Onshore Substation (OnSS) Temporary Construction Compound	c1 - Arable and Horticulture
Onshore Export Cable Corridor (ECC) - Trenchless	c1a - Arable Field Margins
Onshore Export Cable Corridor (ECC) - Open Cut or Trenchless	c1d - Non-cereal Crops
400kV Underground Cable Corridor - Open Cut or Trenchless	c1d8 - Other Non-cereal Crops
Cable Installation Compound	g3 - Neutral Grassland
Permanent Access Track	g3c - Other Neutral Grassland
Indicative Haul Road	g4 - Modified Grassland
Maximum Extent of On-site Mitigation Planting	r2b - Other Rivers and Streams
Maximum Extent of Off-site Mitigation Planting	u1 - Built-up Area and Garden
Onshore Drainage	u1b - Developed Land; Sealed Surface
	w1 - Broadleaved Mixed and Yew Woodland

**Secondary Codes**

10 - Scattered scrub	74 - Ploughed
11 - Scattered trees	75 - Active Management
16 - Tall herb	76 - Recent Management
25 - Coastal and floodplain grazing marsh	77 - Neglected
36 - Plantation	80 - Unmanaged
38 - Secondary woodland	86 - Accessible natural greenspace
39 - Freshwater - man-made	107 - Railway
40 - Freshwater - heavily modified	111 - Road
60 - Sheep grazed	191 - Ditch
64 - Mown	400 - Green corridors



Coordinate System: British National Grid  
 0 50 100 200 Metres  
 Scale: 1:5,000 A3 Page Size

Environmental Statement  
 Habitats to be Temporarily Lost  
 Figure 21.2.48

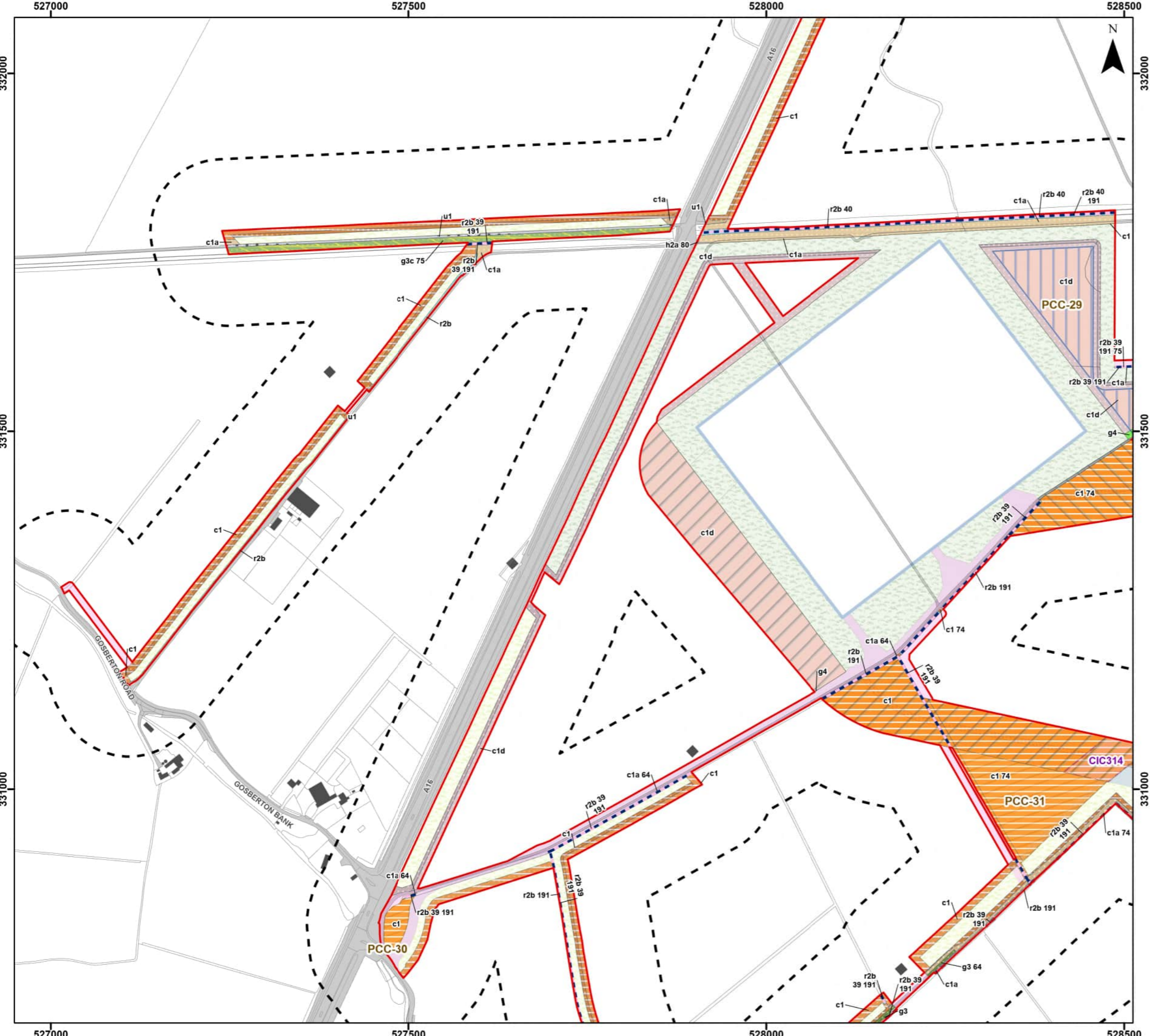
**OUTER DOWING OFFSHORE WIND**

Date: 05/03/2024  
 Produced By: JCS  
 Revision: 0.1

**SLR**

© Crown copyright [and database rights] (2024)  
 0100031673

Document Path: P:\05356 - Gobe Consultants Ltd\00012 GTRP Outer Dowing\Tech\GIS\DWgs\Wing\2023\_09 Environmental Statement\Ecology\Chapter\05356\_00012\_0935\_0 Habitats Temporarily Lost.aprx



**Legend**

Order Limits	Maximum Extent of Off-site Mitigation Planting	
Order Limits 100 m Buffer	Onshore Drainage	
Onshore Substation (OnSS) Footprint	Onshore Drainage and Enabling Access Track	
Onshore Substation (OnSS) Temporary Construction Compound	Enabling Access Track	
Onshore Export Cable Corridor (ECC) - Open Cut or Trenchless	<b>Temporarily Lost Habitats (UK Habitat Classification)</b>	
400kV Underground Cable Corridor - Trenchless	r2b - Other Rivers and Streams	c1 - Arable and Horticulture
400kV Underground Cable Corridor - Open Cut or Trenchless	c1a - Arable Field Margins	c1d - Non-cereal Crops
Primary Construction Compound	g3 - Neutral Grassland	g3c - Other Neutral Grassland
Cable Installation Compound	g4 - Modified Grassland	r2b - Other Rivers and Streams
Permanent Access Track	u1 - Built-up Area and Garden	u1b - Developed Land; Sealed Surface
Indicative Haul Road		
Maximum Extent of On-site Mitigation Planting		

**Secondary Codes**

10 - Scattered scrub	74 - Ploughed
11 - Scattered trees	75 - Active Management
16 - Tall herb	77 - Neglected
25 - Coastal and floodplain grazing marsh	80 - Unmanaged
36 - Plantation	86 - Accessible natural greenspace
38 - Secondary woodland	107 - Railway
39 - Freshwater - man-made	111 - Road
40 - Freshwater - heavily modified	191 - Ditch
60 - Sheep grazed	400 - Green corridors
64 - Mown	



Coordinate System: British National Grid  
 0 50 100 200 Metres  
 Scale: 1:5,000 A3 Page Size

Environmental Statement  
 Habitats to be Temporarily Lost  
 Figure 21.2.49

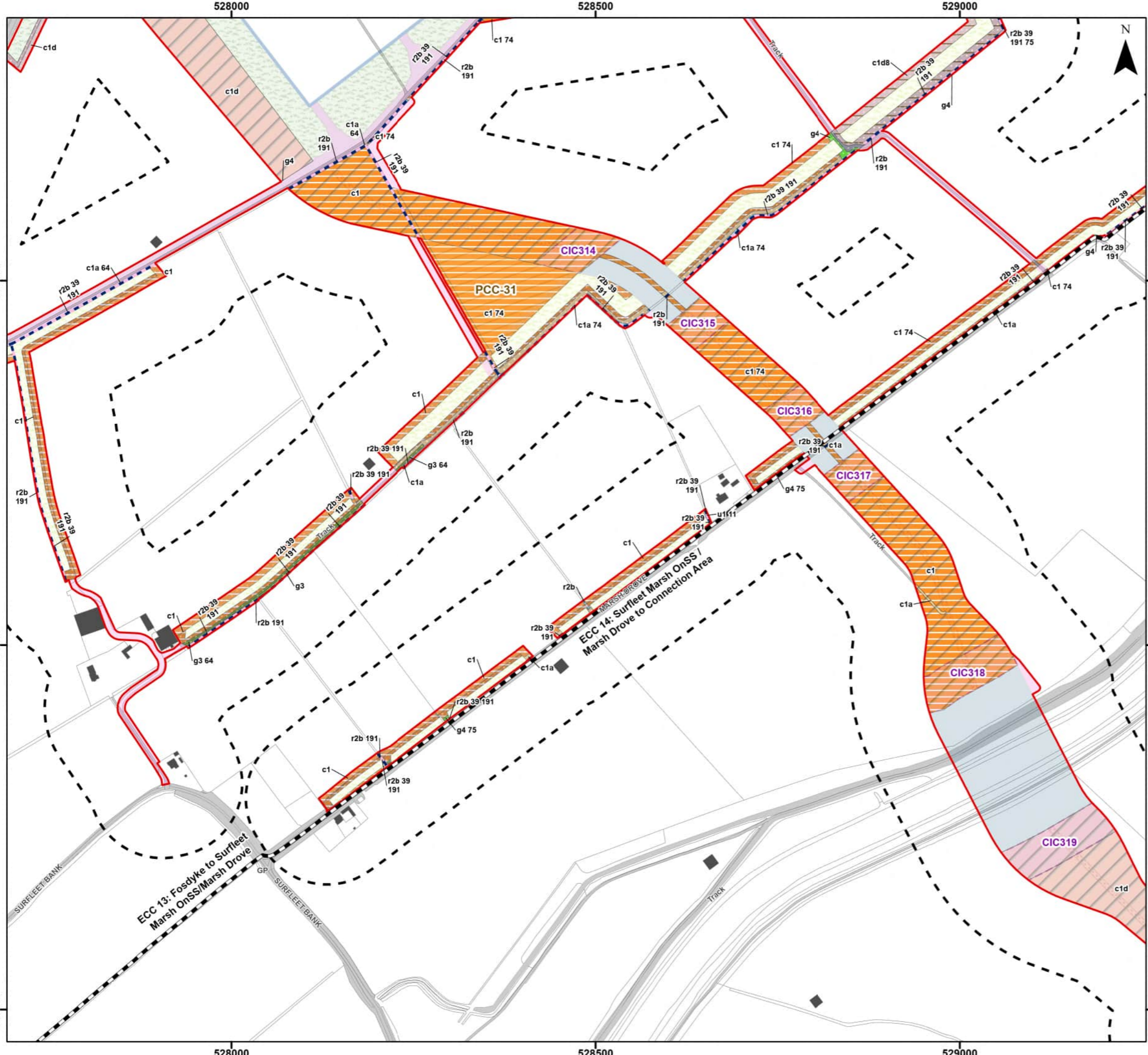
**OUTER DOWSING**  
OFFSHORE WIND

Date: 05/03/2024  
 Produced By: JCS  
 Revision: 0.1

**SLR**

© Crown copyright [and database rights] (2024)  
 0100031673

Document Path: P:\05356 - Gobe Consultants Ltd\00012 GTR Outer Dowsing\Tech\GIS\DWG\Wing\2023\_09 Environmental Statement\Ecology\Chapter\05356\_00012\_0935\_0 Habitats Temporarily Lost.aprx



**Legend**

Order Limits	Onshore Drainage
Onshore Segment Break	Onshore Drainage and Enabling Access Track
Order Limits 100 m Buffer	Enabling Access Track
Onshore Substation (OnSS) Footprint	<b>Temporarily Lost Habitats (UK Habitat Classification)</b>
Onshore Export Cable Corridor (ECC) - Open Cut or Trenchless	r2b - Other Rivers and Streams
400kV Underground Cable Corridor - Trenchless	c1 - Arable and Horticulture
400kV Underground Cable Corridor - Open Cut or Trenchless	c1a - Arable Field Margins
Primary Construction Compound	c1d - Non-cereal Crops
Cable Installation Compound	c1d8 - Other Non-cereal Crops
Permanent Access Track	g3 - Neutral Grassland
Indicative Haul Road	g4 - Modified Grassland
Maximum Extent of On-site Mitigation Planting	r2b - Other Rivers and Streams
Maximum Extent of Off-site Mitigation Planting	u1 - Built-up Area and Garden
	u1b - Developed Land; Sealed Surface

**Secondary Codes**

10 - Scattered scrub	74 - Ploughed
11 - Scattered trees	75 - Active Management
16 - Tall herb	76 - Recent Management
25 - Coastal and floodplain grazing marsh	77 - Neglected
36 - Plantation	80 - Unmanaged
38 - Secondary woodland	86 - Accessible natural greenspace
39 - Freshwater - man-made	107 - Railway
40 - Freshwater - heavily modified	111 - Road
60 - Sheep grazed	191 - Ditch
64 - Mown	400 - Green corridors



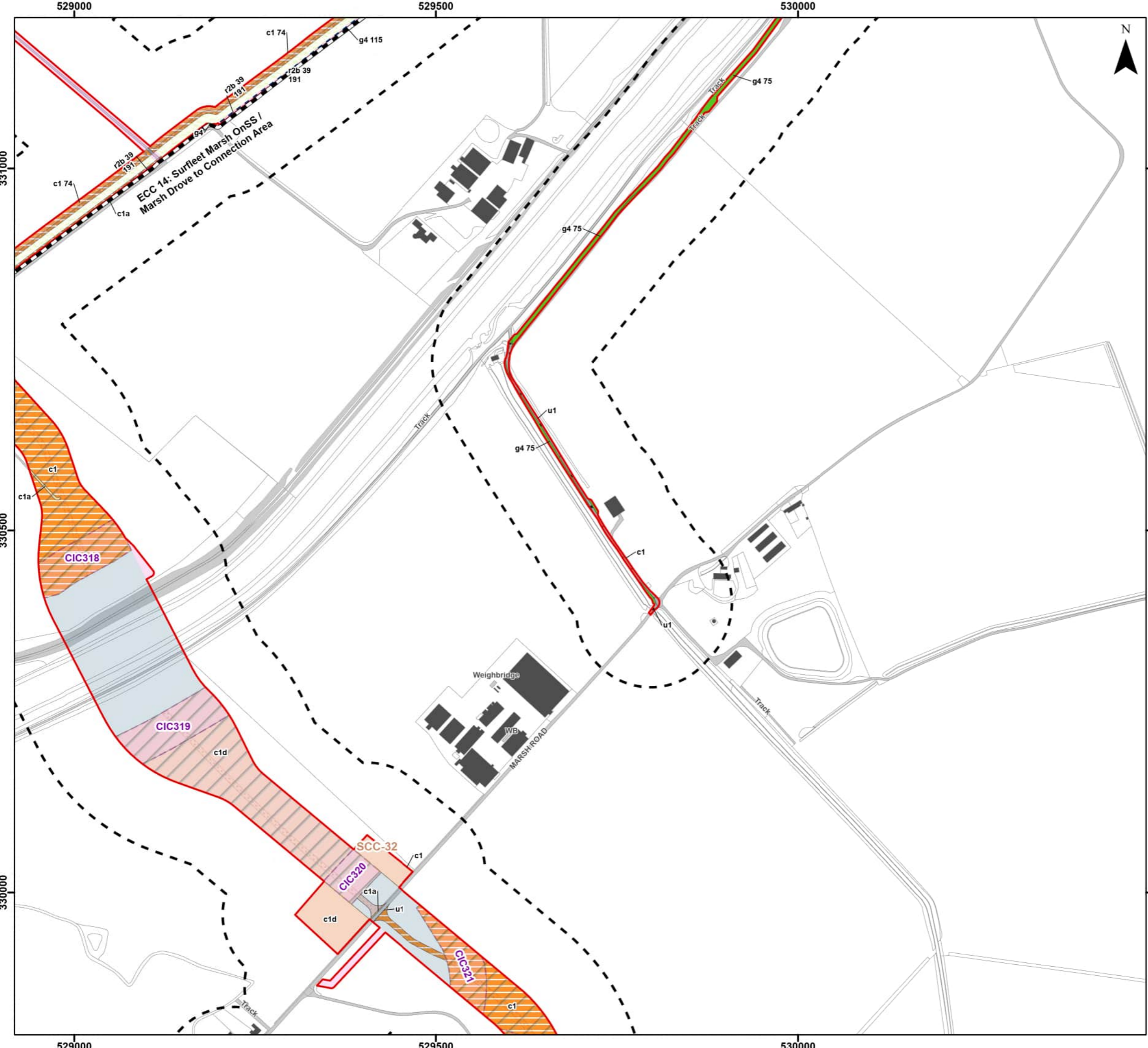
Coordinate System: British National Grid  
 0 50 100 200 Metres  
 Scale: 1:5,000  
 A3 Page Size

Environmental Statement  
 Habitats to be Temporarily Lost  
 Figure 21.2.50

Date: 05/03/2024  
 Produced By: JCS  
 Revision: 0.1

© Crown copyright [and database rights] (2024)  
 0100031673

Document Path: P:\05356 - Gobe Consultants Ltd\00012 GTRP Outer Dowsing\Tech\GIS\DWG\Wing\2023\_09 Environmental Statement\Ecology\Chapter\05356\_00012\_0935\_0 Habitats Temporarily Lost.aprx



**Legend**

Order Limits	Onshore Drainage and Enabling Access Track
Onshore Segment Break	Enabling Access Track
Order Limits 100 m Buffer	<b>Temporarily Lost Habitats (UK Habitat Classification)</b>
400kV Underground Cable Corridor - Trenchless	r2b - Other Rivers and Streams
400kV Underground Cable Corridor - Open Cut or Trenchless	c1 - Arable and Horticulture
Secondary Construction Compound	c1a - Arable Field Margins
Cable Installation Compound	c1d - Non-cereal Crops
Temporary Access Track	g4 - Modified Grassland
Indicative Haul Road	r2b - Other Rivers and Streams
Maximum Extent of Off-site Mitigation Planting	u1 - Built-up Area and Garden
Onshore Drainage	u1b - Developed Land; Sealed Surface

**Secondary Codes**

10 - Scattered scrub	74 - Ploughed
11 - Scattered trees	75 - Active Management
16 - Tall herb	76 - Recent Management
25 - Coastal and floodplain grazing marsh	77 - Neglected
36 - Plantation	80 - Unmanaged
38 - Secondary woodland	86 - Accessible natural greenspace
39 - Freshwater - man-made	107 - Railway
40 - Freshwater - heavily modified	111 - Road
60 - Sheep grazed	191 - Ditch
64 - Mown	400 - Green corridors

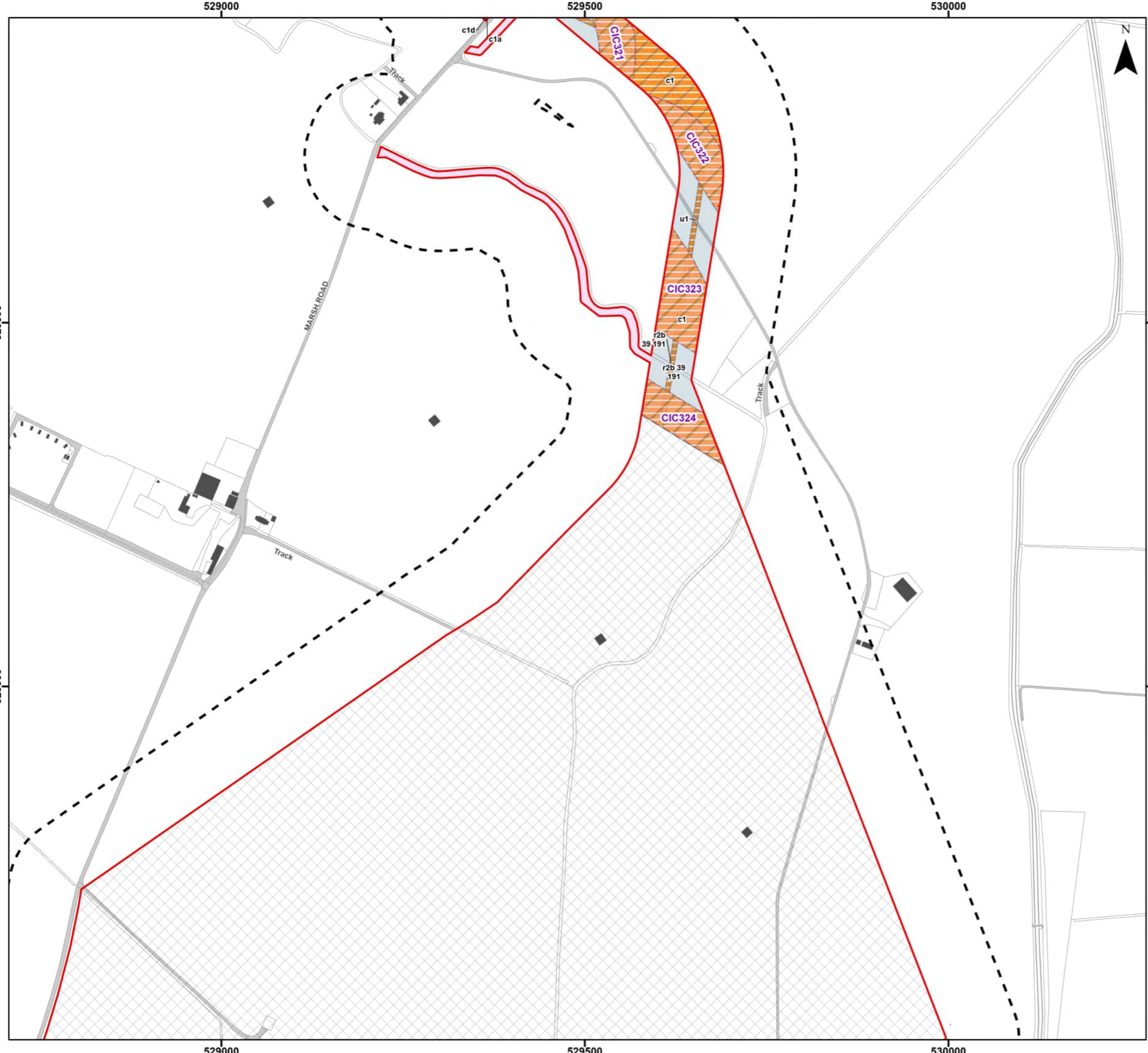


Coordinate System: British National Grid  
 0 50 100 200 Metres  
 Scale: 1:5,000 A3 Page Size

Environmental Statement  
 Habitats to be Temporarily Lost  
 Figure 21.2.51



Document Path: P:\05356 - Gobe Consultants Ltd\00012 GTRP Outer Dowsing\Tech\GIS\DWG\Wing\2023\_09 Environmental Statement\Ecology\Chapter\05356\_00012\_0936\_0 Habitats Temporarily Lost.aprx



**Legend**

- Order Limits
- Order Limits 100 m Buffer
- 400kV Underground Cable Corridor - Trenchless
- 400kV Underground Cable Corridor - Open Cut or Trenchless
- Secondary Construction Compound
- Cable Installation Compound
- Indicative Haul Road
- Enabling Access Track
- Connection Area

**Temporarily Lost Habitats (UK Habitat Classification)**

- r2b - Other Rivers and Streams
- c1 - Arable and Horticulture
- c1a - Arable Field Margins
- c1d - Non-cereal Crops
- r2b - Other Rivers and Streams
- u1 - Built-up Area and Garden

**Secondary Codes**

10 - Scattered scrub	74 - Ploughed
11 - Scattered trees	75 - Active Management
16 - Tall herb	76 - Recent Management
25 - Coastal and floodplain grazing marsh	77 - Neglected
36 - Plantation	80 - Unmanaged
38 - Secondary woodland	86 - Accessible natural greenspace
39 - Freshwater - man-made	107 - Railway
40 - Freshwater - heavily modified	111 - Road
60 - Sheep grazed	191 - Ditch
64 - Mown	400 - Green corridors



Coordinate System: British National Grid  
 0 50 100 200 Metres  
 Scale: 1:5,000 A3 Page Size

Environmental Statement  
 Habitats to be Temporarily Lost  
 Figure 21.2.52



Document Path: P:\05356 - Gobe Consultants Ltd\00012 GTRP Outer Dowsing\Tech\GIS\DWG\Wing\2023\_09 Environmental Statement\Ecology\Chapter\05356\_00012\_0935\_0 Habitats Temporarily Lost.aprx

528500

529000

529500



**Legend**

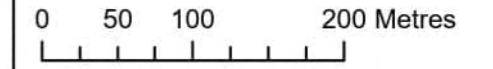
-  Order Limits
-  Order Limits 100 m Buffer
-  Connection Area

**Secondary Codes**

- |   |                                    |
|---|------------------------------------|
| 10 - Scattered scrub                      | 74 - Ploughed                      |
| 11 - Scattered trees                      | 75 - Active Management             |
| 16 - Tall herb                            | 76 - Recent Management             |
| 25 - Coastal and floodplain grazing marsh | 77 - Neglected                     |
| 36 - Plantation                           | 80 - Unmanaged                     |
| 38 - Secondary woodland                   | 86 - Accessible natural greenspace |
| 39 - Freshwater - man-made                | 107 - Railway                      |
| 40 - Freshwater - heavily modified        | 111 - Road                         |
| 60 - Sheep grazed                         | 191 - Ditch                        |
| 64 - Mown                                 | 400 - Green corridors              |



Coordinate System: British National Grid



Scale: 1:5,000

A3 Page Size

Environmental Statement

Habitats to be Temporarily Lost

Figure 21.2.53



Date: 05/03/2024  
Produced By: JCS  
Revision: 0.1



© Crown copyright [and database rights] (2024)  
0100031673

Document Path: P:\05356 - Gobe Consultants Ltd\00012 GTR4 Outer Dowsing\Tech\GIS\DWgs\Wking\2023\_09 Environmental Statement\Ecology\Chapter\05356\_00012\_0935\_0\_Habitats Temporarily Lost.aprx

528500

529000

529500

328000

328500

329000

329000

328500

328000

528500

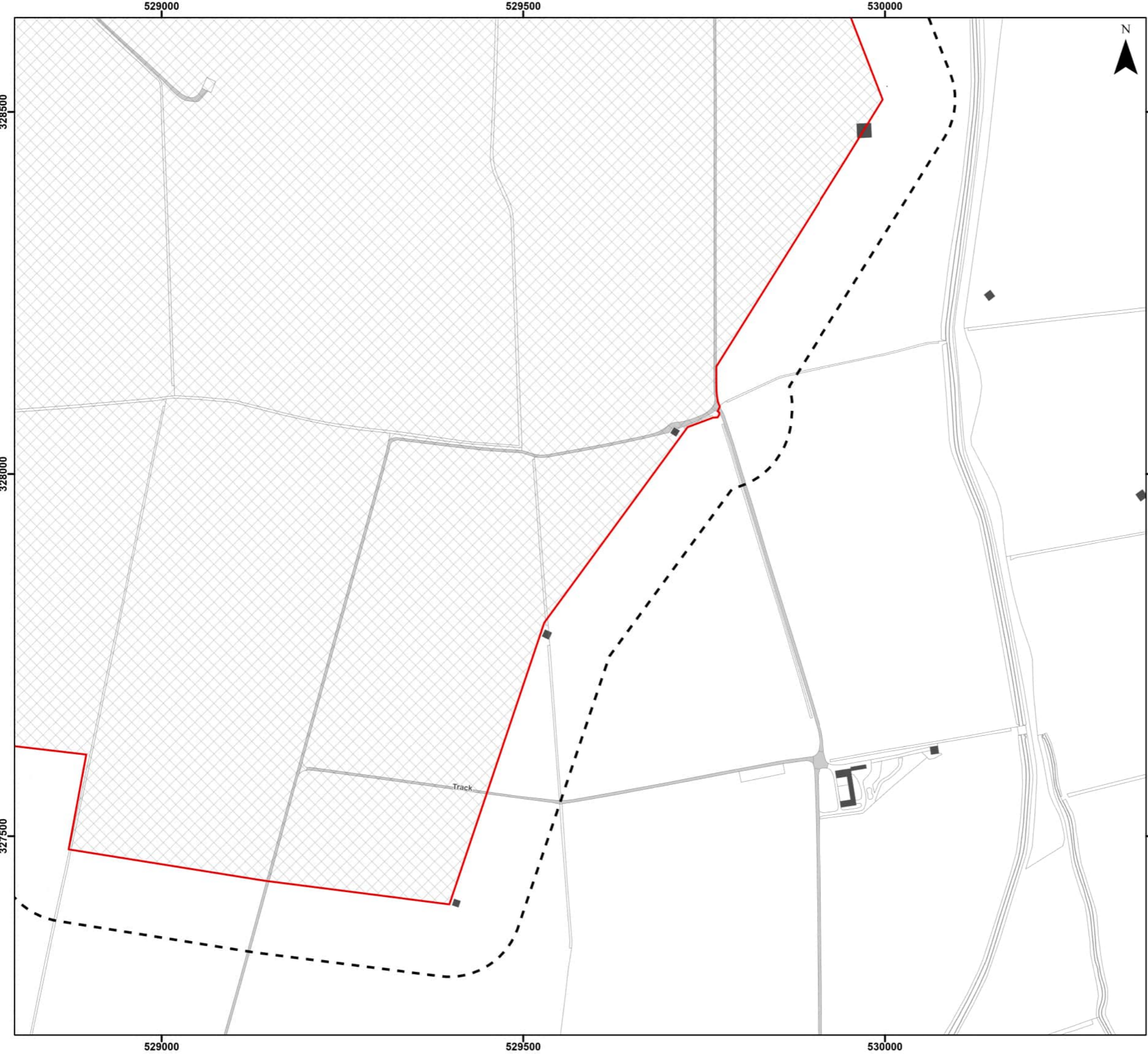
529000

529500

MARSH ROAD

MARSH ROAD

Track

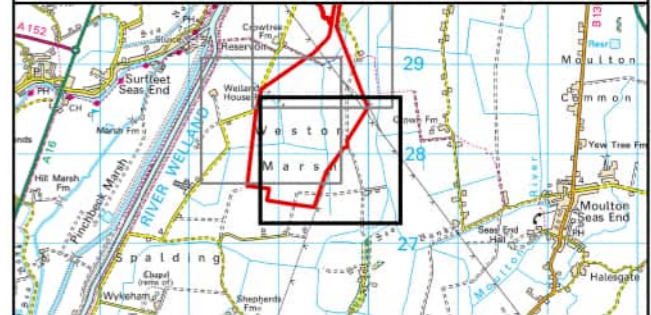


**Legend**

- Order Limits
- Order Limits 100 m Buffer
- Connection Area

**Secondary Codes**

10 - Scattered scrub	74 - Ploughed
11 - Scattered trees	75 - Active Management
16 - Tall herb	76 - Recent Management
25 - Coastal and floodplain grazing marsh	77 - Neglected
36 - Plantation	80 - Unmanaged
38 - Secondary woodland	86 - Accessible natural greenspace
39 - Freshwater - man-made	107 - Railway
40 - Freshwater - heavily modified	111 - Road
60 - Sheep grazed	191 - Ditch
64 - Mown	400 - Green corridors



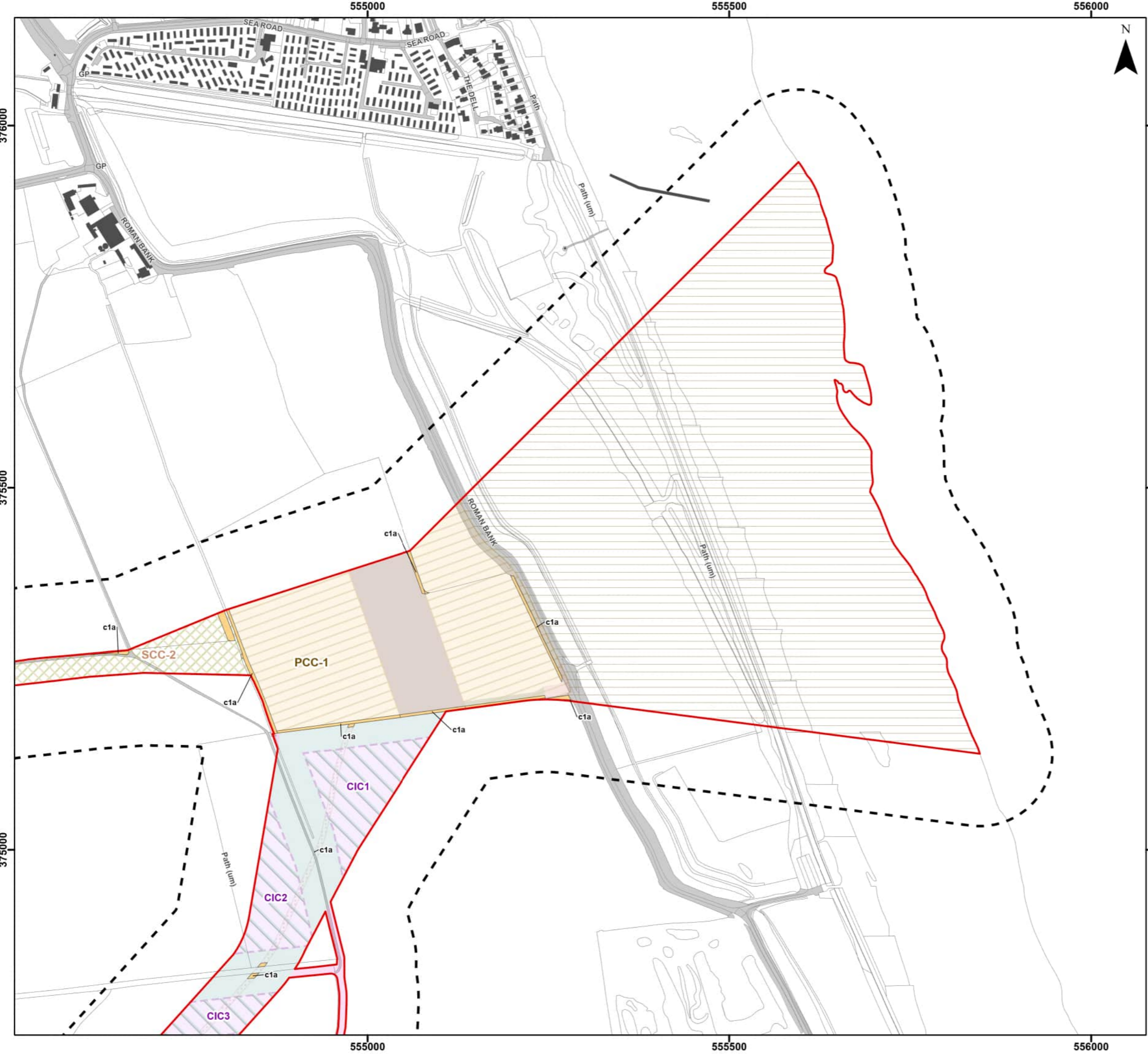
Coordinate System: British National Grid

Scale: 1:5,000      A3 Page Size

Environmental Statement  
 Habitats to be Temporarily Lost  
 Figure 21.2.54



Document Path: P:\05356 - Gobe Consultants Ltd\00012 GTRP Outer Dowsing\Tech\GIS\DWgs\Wing\2023\_09 Environmental Statement\Ecology\Chapter\05356\_00012\_0935\_0 Habitats Temporarily Lost.aprx



**Legend**

- Order Limits
- Order Limits 100 m Buffer
- Landfall Trenchless Works Area
- Transition Joint Bay Area
- Onshore Export Cable Corridor (ECC) - Trenchless
- Onshore Export Cable Corridor (ECC) - Open Cut or Trenchless
- Primary Construction Compound
- Cable Installation Compound
- Permanent Access Track
- Temporary Access Track
- Indicative Haul Road
- Temporary Construction Compound (Laydown Area)
- Enabling Access Track

**Priority Habitats (UK Habitat) - Subject to Temporary Impacts**

- c1a - Arable Field Margins

**Secondary Codes**

- 11 - Scattered trees
- 16 - Tall herb
- 25 - Coastal and floodplain grazing marsh
- 64 - Mown
- 74 - Ploughed
- 80 - Unmanaged
- 86 - Accessible natural greenspace

**Sources:** © Natural England copyright. Contains Ordnance Survey data © Crown copyright and database right [2023].



Coordinate System: British National Grid

0 50 100 200 Metres

Scale: 1:5,000 A3 Page Size

Environmental Statement

Priority Habitats Impacts Assessment - Temporary Impacts

Figure 21.3.1



**OUTER DOWSING**  
OFFSHORE WIND



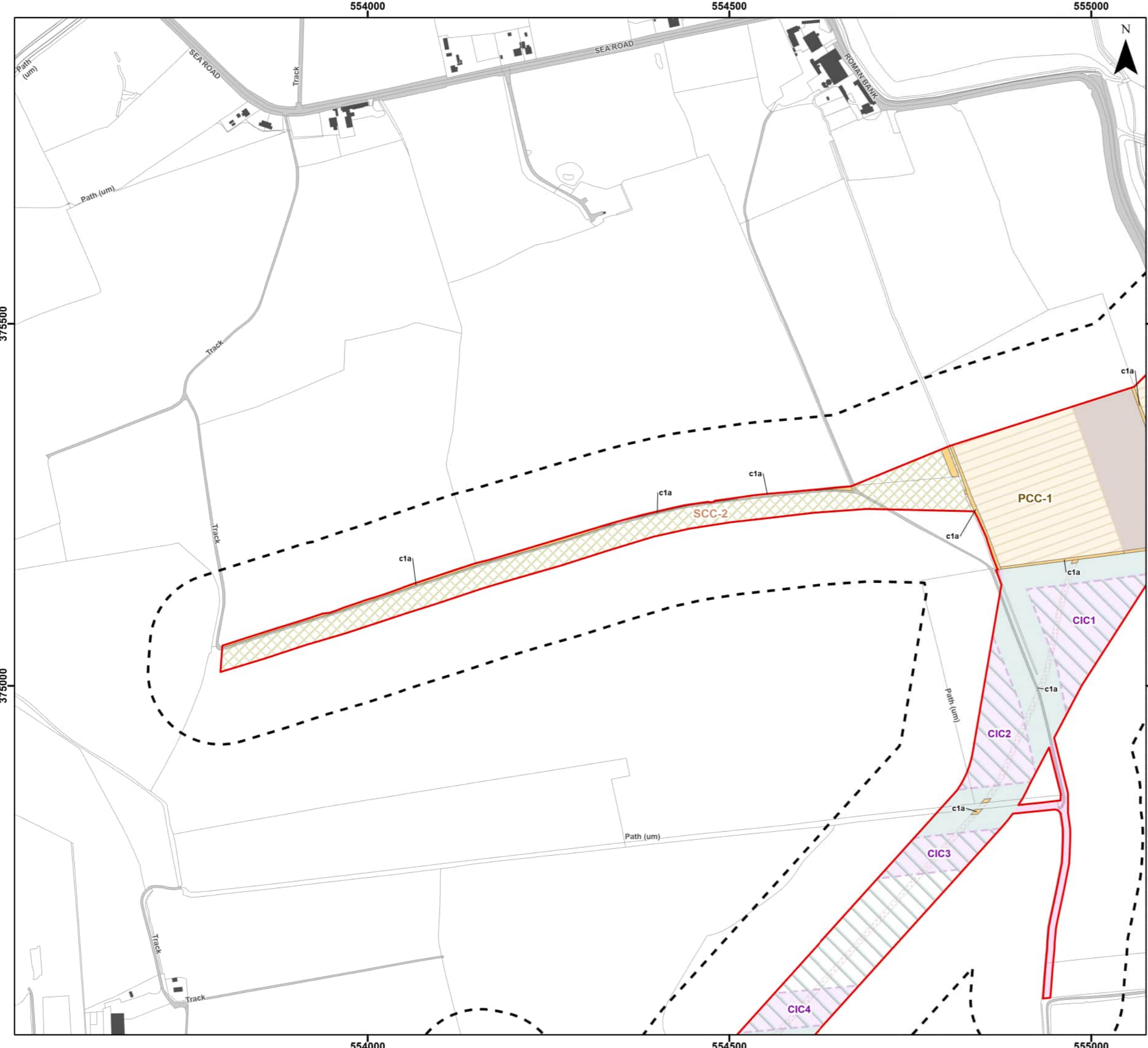
**SLR**

Date: 06/03/2024  
Produced By: JCS  
Revision: 0.1

© Crown copyright [and database rights] (2024)  
0100031673

Document Path: P:\05356 - Gobe Consultants Ltd\00012 GTRP Outer Dowsing\Tech\GIS\DWgs\Wking\2023\_09 Environmental Statement\Ecology\Chapter\05356\_00012\_0839\_1 Priority Habitats Impact Assessment - Temporary.aprx





**Legend**

- Order Limits
- Order Limits 100 m Buffer
- Transition Joint Bay Area
- Onshore Export Cable Corridor (ECC) - Trenchless
- Onshore Export Cable Corridor (ECC) - Open Cut or Trenchless
- Primary Construction Compound
- Cable Installation Compound
- Indicative Haul Road
- Temporary Construction Compound (Laydown Area)
- Enabling Access Track
- Priority Habitats (UK Habitat) - Subject to Temporary Impacts**
- c1a - Arable Field Margins

**Secondary Codes**

- 11 - Scattered trees
- 16 - Tall herb
- 25 - Coastal and floodplain grazing marsh
- 64 - Mown
- 74 - Ploughed
- 80 - Unmanaged
- 86 - Accessible natural greenspace

Sources: © Natural England copyright. Contains Ordnance Survey data © Crown copyright and database right [2023].



Coordinate System: British National Grid

0 50 100 200 Metres

Scale: 1:5,000

A3 Page Size

Environmental Statement

Priority Habitats Impacts Assessment - Temporary Impacts

Figure 21.3.2

Date: 06/03/2024  
 Produced By: JCS  
 Revision: 0.1

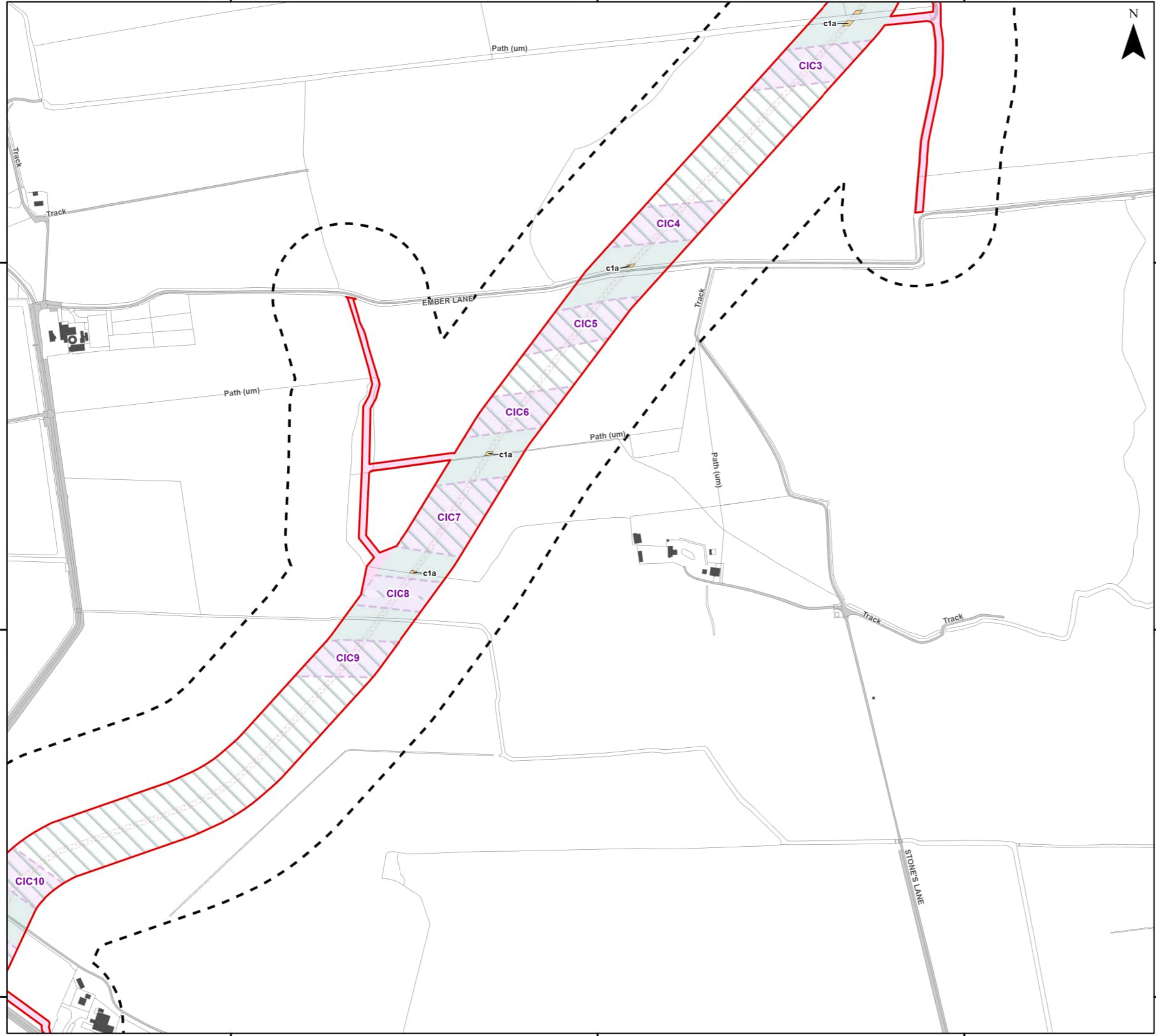
© Crown copyright [and database rights] (2024)  
 0100031673

Document Path: P:\05356 - Gobe Consultants Ltd\00012 GTR Outer Dowsing\Tech\GIS\DWG\Wing\2023\_09 Environmental Statement\Ecology\Chapter\05356\_00012\_0839\_1 Priority Habitats Impact Assessment - Temporary.aprx

554000

554500

555000



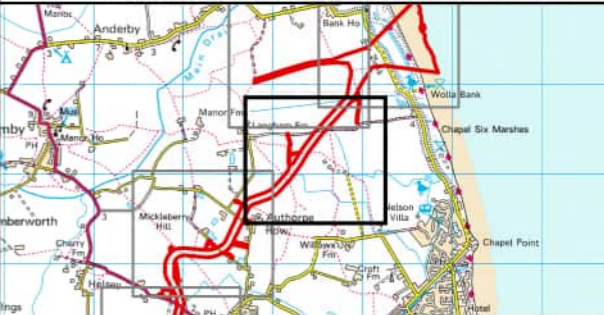
**Legend**

-  Order Limits
  -  Order Limits 100 m Buffer
  -  Onshore Export Cable Corridor (ECC) - Trenchless
  -  Onshore Export Cable Corridor (ECC) - Open Cut or Trenchless
  -  Cable Installation Compound
  -  Indicative Haul Road
  -  Enabling Access Track
- Priority Habitats (UK Habitat) - Subject to Temporary Impacts**
-  c1a - Arable Field Margins


**Secondary Codes**

- 11 - Scattered trees
- 16 - Tall herb
- 25 - Coastal and floodplain grazing marsh
- 64 - Mown
- 74 - Ploughed
- 80 - Unmanaged
- 86 - Accessible natural greenspace

Sources: © Natural England copyright. Contains Ordnance Survey data © Crown copyright and database right [2023].



Coordinate System: British National Grid



Scale: 1:5,000

A3 Page Size

Environmental Statement

Priority Habitats Impacts Assessment - Temporary Impacts

Figure 21.3.3



Date: 05/03/2024  
Produced By: JCS  
Revision: 0.1



© Crown copyright [and database rights] (2024)  
0100031673

554000

554500

555000

374500

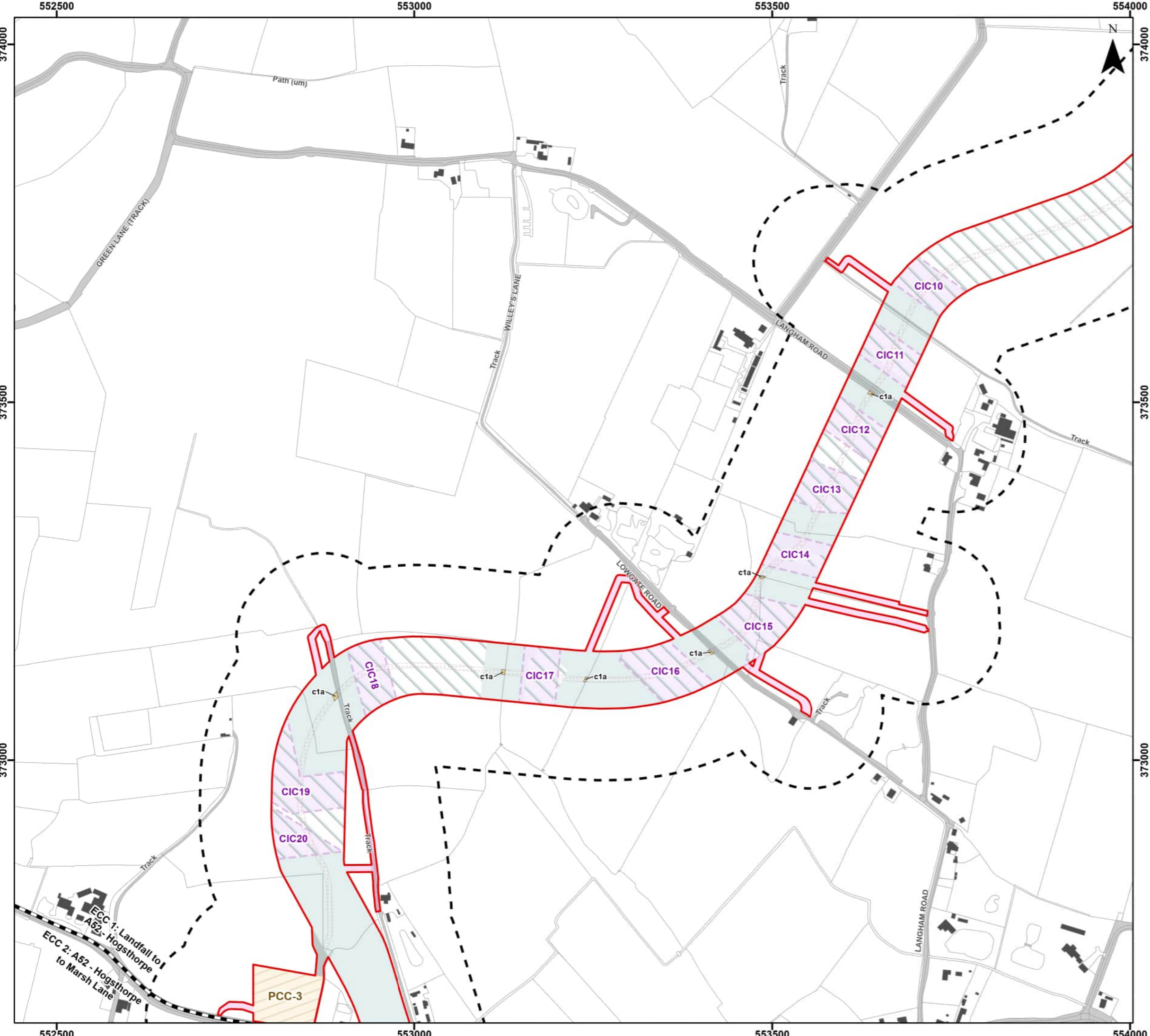
374500

374000

374000

373500

373500



**Legend**

- Order Limits
- Onshore Segment Break
- Order Limits 100 m Buffer
- Onshore Export Cable Corridor (ECC) - Trenchless
- Onshore Export Cable Corridor (ECC) - Open Cut or Trenchless
- Primary Construction Compound
- Cable Installation Compound
- Temporary Access Track
- Indicative Haul Road
- Enabling Access Track

**Priority Habitats (UK Habitat) - Subject to Temporary Impacts**

- c1a - Arable Field Margins

**Secondary Codes**

- 11 - Scattered trees
- 16 - Tall herb
- 25 - Coastal and floodplain grazing marsh
- 64 - Mown
- 74 - Ploughed
- 80 - Unmanaged
- 86 - Accessible natural greenspace

Sources: © Natural England copyright. Contains Ordnance Survey data © Crown copyright and database right [2023].



Coordinate System: British National Grid

0 50 100 200 Metres

Scale: 1:5,000 A3 Page Size

Environmental Statement

Priority Habitats Impacts Assessment - Temporary Impacts

Figure 21.3.4



**OUTER DOWING**  
OFFSHORE WIND



**SLR**

Date: 05/03/2024  
Produced By: JCS  
Revision: 0.1

© Crown copyright [and database rights] (2024)  
0100031673

Document Path: P:\05356 - Gobe Consultants Ltd\000012 GTRP Outer Dowing\Tech\GIS\DWgs\Wing\2023\_09 Environmental Statement\Ecology\Chapter\05356\_00012\_0839\_1 Priority Habitats Impact Assessment - Temporary.aprx



**Legend**

- Order Limits
- Onshore Segment Break
- Order Limits 100 m Buffer
- Onshore Export Cable Corridor (ECC) - Trenchless
- Onshore Export Cable Corridor (ECC) - Open Cut or Trenchless
- Primary Construction Compound
- Cable Installation Compound
- Temporary Access Track
- Indicative Haul Road
- Enabling Access Track

**Priority Habitats (UK Habitat) - Subject to Temporary Impacts**

- c1a - Arable Field Margins
- g3 - Neutral Grassland

**Priority Habitats Inventory - Subject to Temporary Impacts**

- Coastal and Floodplain Grazing Marsh

**Secondary Codes**

- 11 - Scattered trees
- 16 - Tall herb
- 25 - Coastal and floodplain grazing marsh
- 64 - Mown
- 74 - Ploughed
- 80 - Unmanaged
- 86 - Accessible natural greenspace

Sources: © Natural England copyright. Contains Ordnance Survey data © Crown copyright and database right [2023].



Coordinate System: British National Grid

0 50 100 200 Metres

Scale: 1:5,000 A3 Page Size

Environmental Statement

Priority Habitats Impacts Assessment - Temporary Impacts

Figure 21.3.5

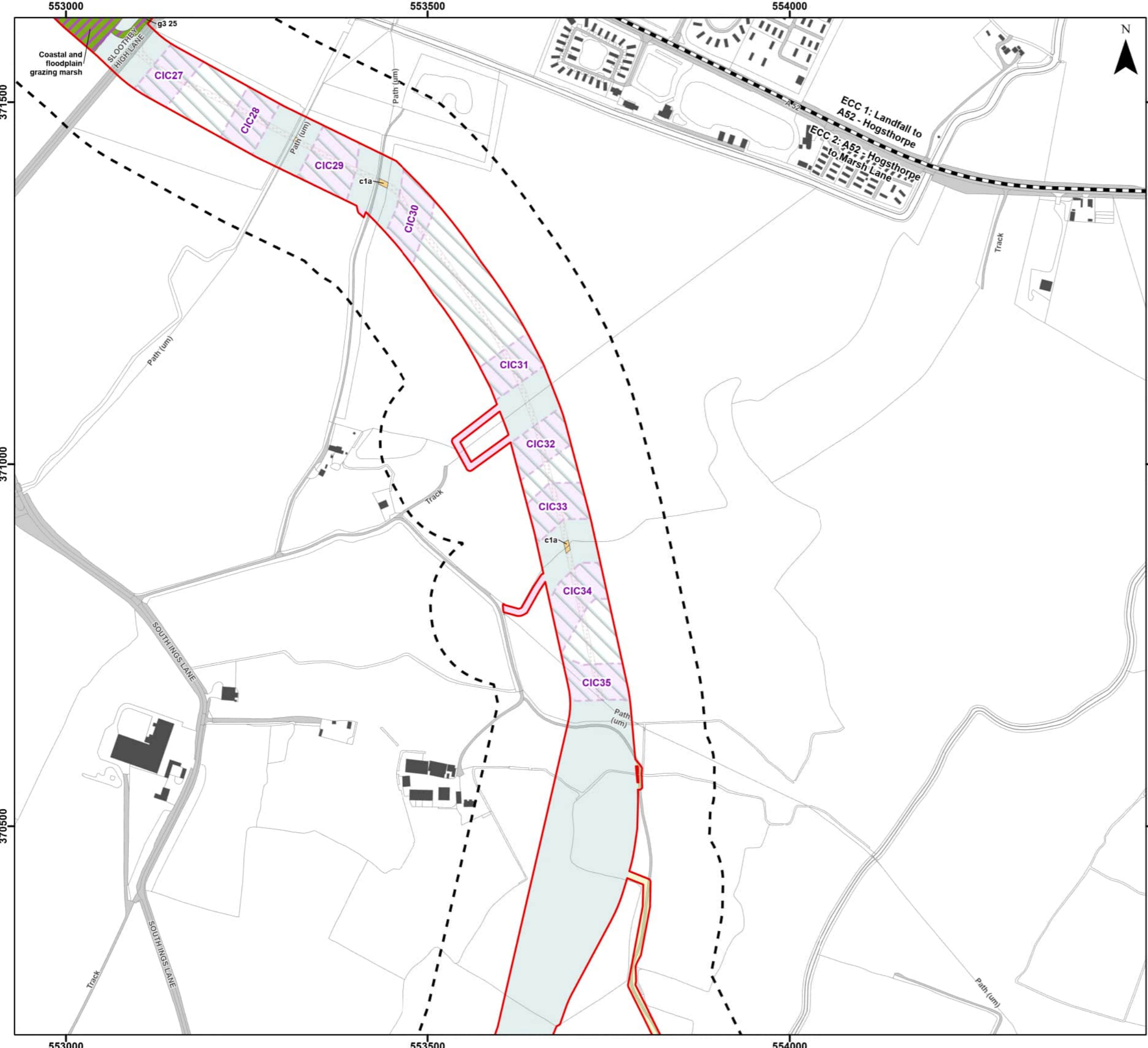


Date: 05/03/2024  
 Produced By: JCS  
 Revision: 0.1

SLR

© Crown copyright [and database rights] (2024)  
 0100031673

Document Path: P:\05356 - Gobe Consultants Ltd\00012 GTR Outer Dowsing\Tech\GIS\DWG\Wing\2023\_09 Environmental Statement\Ecology\Chapter\05356\_00012\_0839\_1 Priority Habitats Impact Assessment - Temporary.aprx



**Legend**

- Order Limits
- Onshore Segment Break
- Order Limits 100 m Buffer
- Onshore Export Cable Corridor (ECC) - Trenchless
- Onshore Export Cable Corridor (ECC) - Open Cut or Trenchless
- Cable Installation Compound
- Temporary Access Track
- Indicative Haul Road
- Enabling Access Track
- Unscheduled Access Track (Construction)

**Priority Habitats (UK Habitat) - Subject to Temporary Impacts**

- c1a - Arable Field Margins
- g3 - Neutral Grassland

**Priority Habitats Inventory - Subject to Temporary Impacts**

- Coastal and Floodplain Grazing Marsh

**Secondary Codes**

- 11 - Scattered trees
- 16 - Tall herb
- 25 - Coastal and floodplain grazing marsh
- 64 - Mown
- 74 - Ploughed
- 80 - Unmanaged
- 86 - Accessible natural greenspace

**Sources:** © Natural England copyright. Contains Ordnance Survey data © Crown copyright and database right [2023].



Coordinate System: British National Grid

0 50 100 200 Metres

Scale: 1:5,000

A3 Page Size

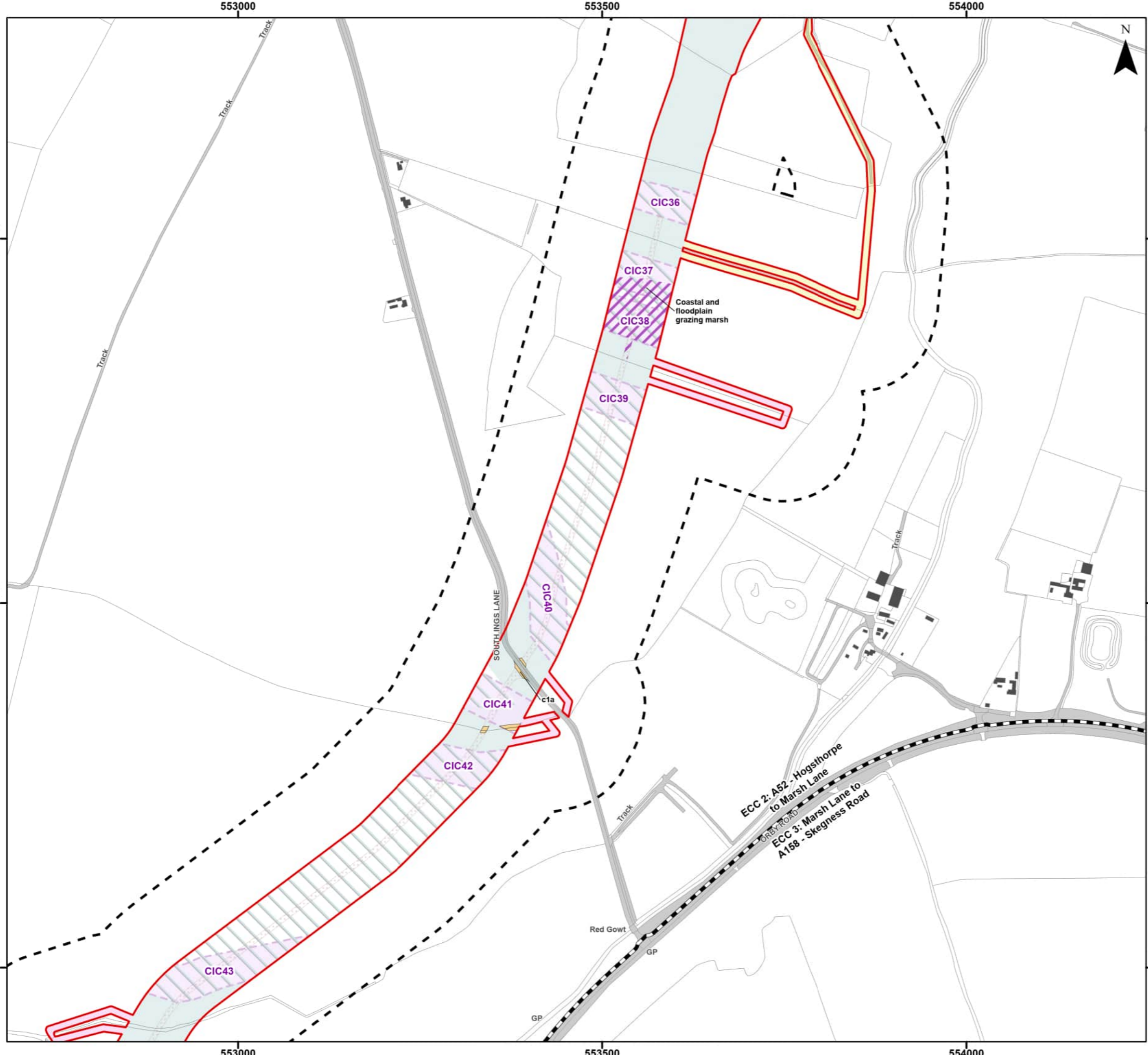
Environmental Statement

Priority Habitats Impacts Assessment - Temporary Impacts

Figure 21.3.6



Document Path: P:\05356 - Gobe Consultants Ltd\00012 GTRP Outer Dowsing\Tech\GIS\DWG\Wing\2023\_09 Environmental Statement\Ecology\Chapter\05356\_00012\_0839\_1 Priority Habitats Impact Assessment - Temporary.aprx



**Legend**

- Order Limits
- Onshore Segment Break
- Order Limits 100 m Buffer
- Onshore Export Cable Corridor (ECC) - Trenchless
- Onshore Export Cable Corridor (ECC) - Open Cut or Trenchless
- Cable Installation Compound
- Indicative Haul Road
- Enabling Access Track
- Unscheduled Access Track (Construction)

**Priority Habitats (UK Habitat) - Subject to Temporary Impacts**

- c1a - Arable Field Margins

**Priority Habitats Inventory - Subject to Temporary Impacts**

- Coastal and Floodplain Grazing Marsh

- Secondary Codes**
- 11 - Scattered trees
  - 16 - Tall herb
  - 25 - Coastal and floodplain grazing marsh
  - 64 - Mown
  - 74 - Ploughed
  - 80 - Unmanaged
  - 86 - Accessible natural greenspace
- Sources:** © Natural England copyright. Contains Ordnance Survey data © Crown copyright and database right [2023].



Coordinate System: British National Grid

0 50 100 200 Metres

Scale: 1:5,000

A3 Page Size

Environmental Statement

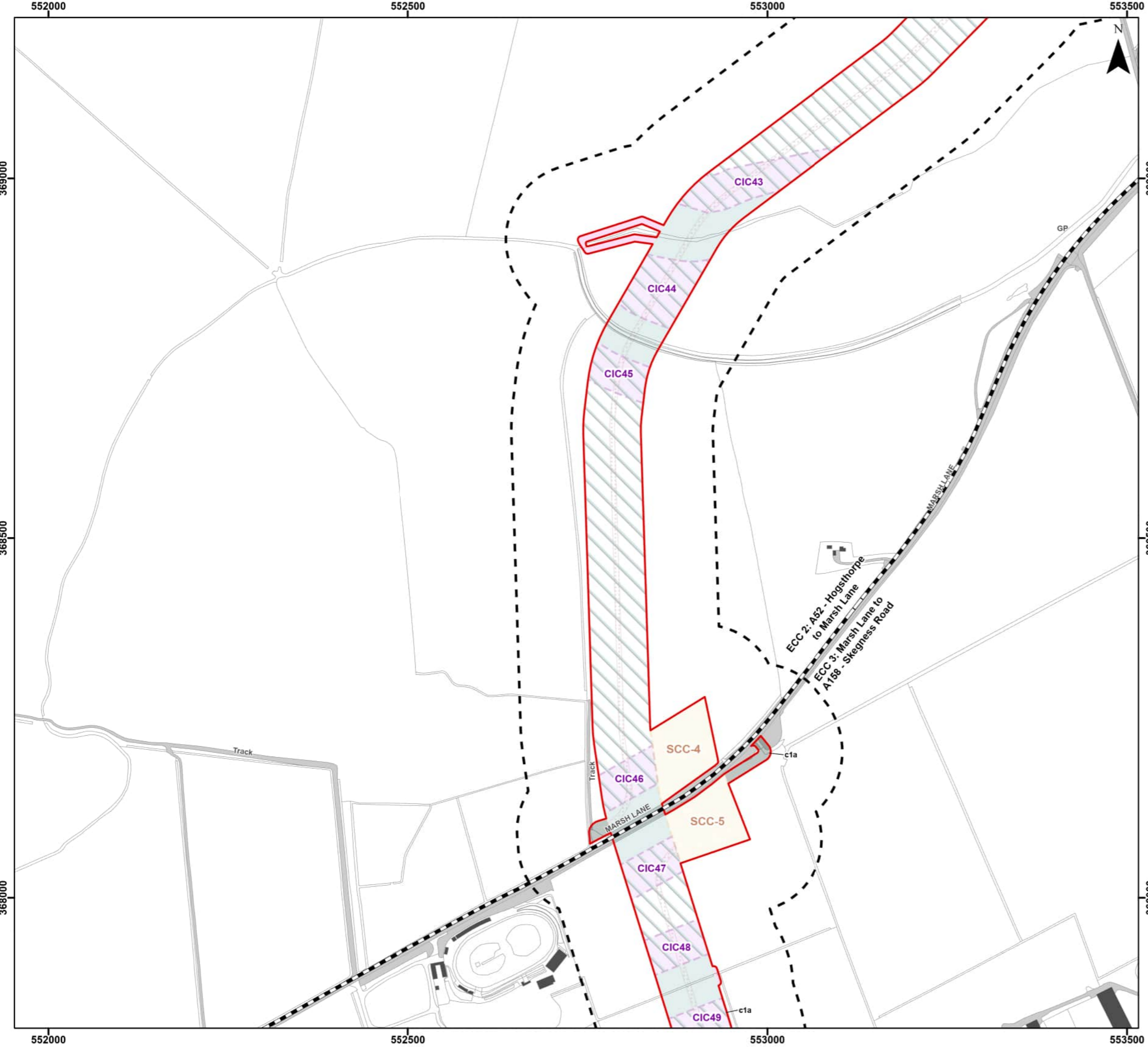
Priority Habitats Impacts Assessment - Temporary Impacts

Figure 21.3.7

Date: 05/03/2024  
Produced By: JCS  
Revision: 0.1

© Crown copyright [and database rights] (2024)  
0100031673

Document Path: P:\05356 - Gobe Consultants Ltd\00012 GTRP Outer Dowsing\Tech\GIS\DWgs\Wking\2023\_09 Environmental Statement\Ecology\Chapter\05356\_00012\_0839\_1 Priority Habitats Impact Assessment - Temporary.aprx



**Legend**

- Order Limits
- Onshore Segment Break
- Order Limits 100 m Buffer
- Onshore Export Cable Corridor (ECC) - Trenchless
- Onshore Export Cable Corridor (ECC) - Open Cut or Trenchless
- Secondary Construction Compound
- Cable Installation Compound
- Temporary Access Track
- Indicative Haul Road
- Enabling Access Track

**Priority Habitats (UK Habitat) - Subject to Temporary Impacts**

- c1a - Arable Field Margins

**Secondary Codes**  
 11 - Scattered trees  
 16 - Tall herb  
 25 - Coastal and floodplain grazing marsh  
 64 - Mown  
 74 - Ploughed  
 80 - Unmanaged  
 86 - Accessible natural greenspace

Sources: © Natural England copyright. Contains Ordnance Survey data © Crown copyright and database right [2023].



Coordinate System: British National Grid  
 0 50 100 200 Metres  
 Scale: 1:5,000  
 A3 Page Size

Environmental Statement  
 Priority Habitats Impacts Assessment - Temporary Impacts  
 Figure 21.3.8



Document Path: P:\05356 - Gobe Consultants Ltd\00012 GTRP Outer Dowsing\Tech\GIS\DWG\Wing\2023\_09 Environmental Statement\Ecology\Chapter\05356\_00012\_0839\_1 Priority Habitats Impact Assessment - Temporary.aprx

552500

553000

553500



552500

553000

553500

368000

368000

367500

367500

367000

367000



**Legend**

- Order Limits
- Onshore Segment Break
- Order Limits 100 m Buffer
- Onshore Export Cable Corridor (ECC) - Trenchless
- Onshore Export Cable Corridor (ECC) - Open Cut or Trenchless
- Secondary Construction Compound
- Cable Installation Compound
- Temporary Access Track
- Indicative Haul Road
- Enabling Access Track

**Priority Habitats (UK Habitat) - Subject to Temporary Impacts**

- c1a - Arable Field Margins

**Secondary Codes**

- 11 - Scattered trees
- 16 - Tall herb
- 25 - Coastal and floodplain grazing marsh
- 64 - Mown
- 74 - Ploughed
- 80 - Unmanaged
- 86 - Accessible natural greenspace

Sources: © Natural England copyright. Contains Ordnance Survey data © Crown copyright and database right [2023].



Coordinate System: British National Grid

0 50 100 200 Metres

Scale: 1:5,000

A3 Page Size

Environmental Statement

Priority Habitats Impacts Assessment - Temporary Impacts

Figure 21.3.9



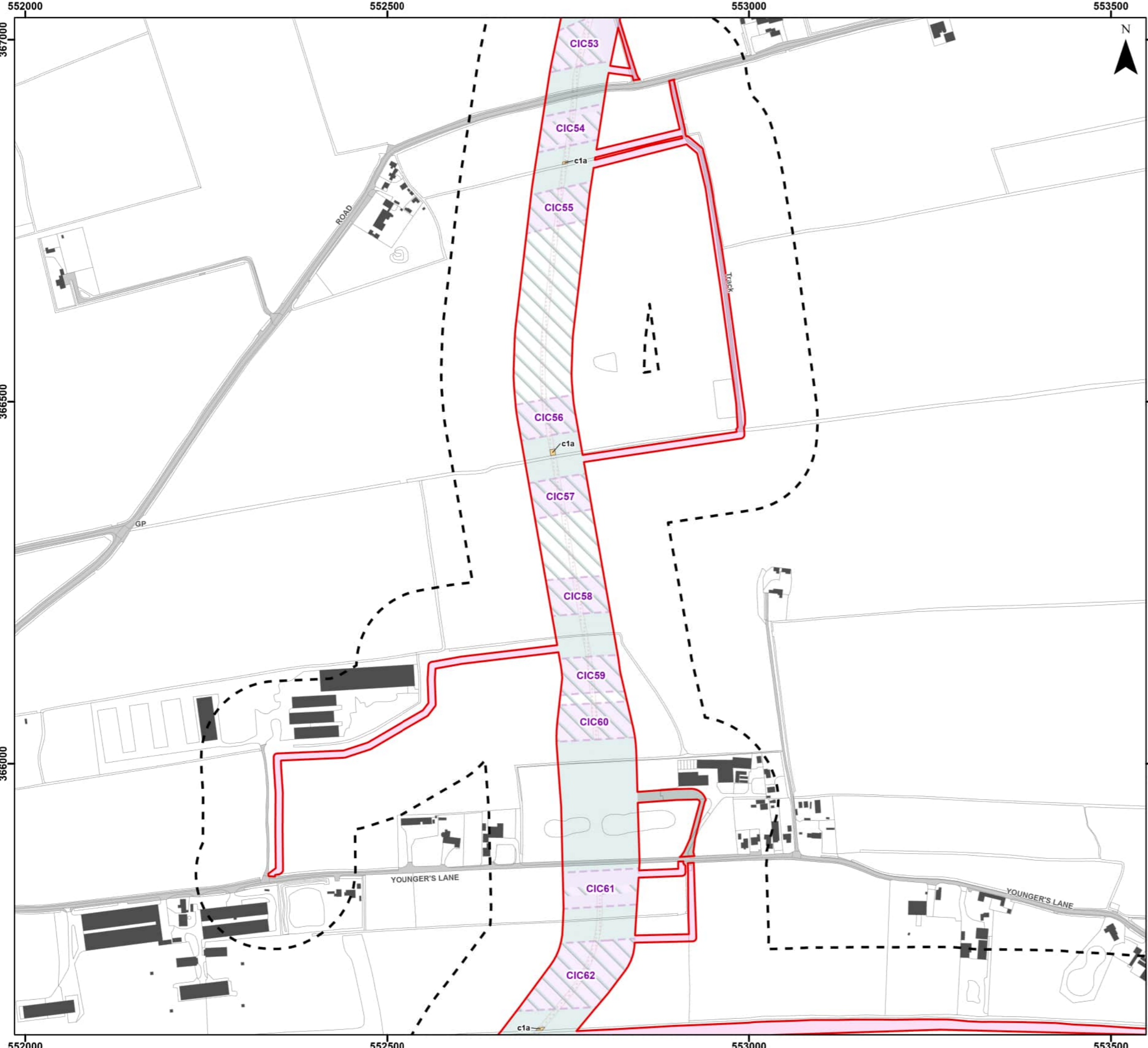
Date: 05/03/2024  
 Produced By: JCS  
 Revision: 0.1

SLR

© Crown copyright [and database rights] (2024)  
 0100031673

Document Path: P:\05356 - Gobe Consultants Ltd\00012 GTR Outer Dowsing\Tech\GIS\DWG\Wing\2023\_09 Environmental Statement\Ecology\Chapter\05356\_00012\_0839\_1 Priority Habitats Impact Assessment - Temporary.aprx





**Legend**

- Order Limits
- Order Limits 100 m Buffer
- Onshore Export Cable Corridor (ECC) - Trenchless
- Onshore Export Cable Corridor (ECC) - Open Cut or Trenchless
- Cable Installation Compound
- Temporary Access Track
- Indicative Haul Road
- Enabling Access Track

**Priority Habitats (UK Habitat) - Subject to Temporary Impacts**

- c1a - Arable Field Margins

**Secondary Codes**  
 11 - Scattered trees  
 16 - Tall herb  
 25 - Coastal and floodplain grazing marsh  
 64 - Mown  
 74 - Ploughed  
 80 - Unmanaged  
 86 - Accessible natural greenspace

Sources: © Natural England copyright. Contains Ordnance Survey data © Crown copyright and database right [2023].

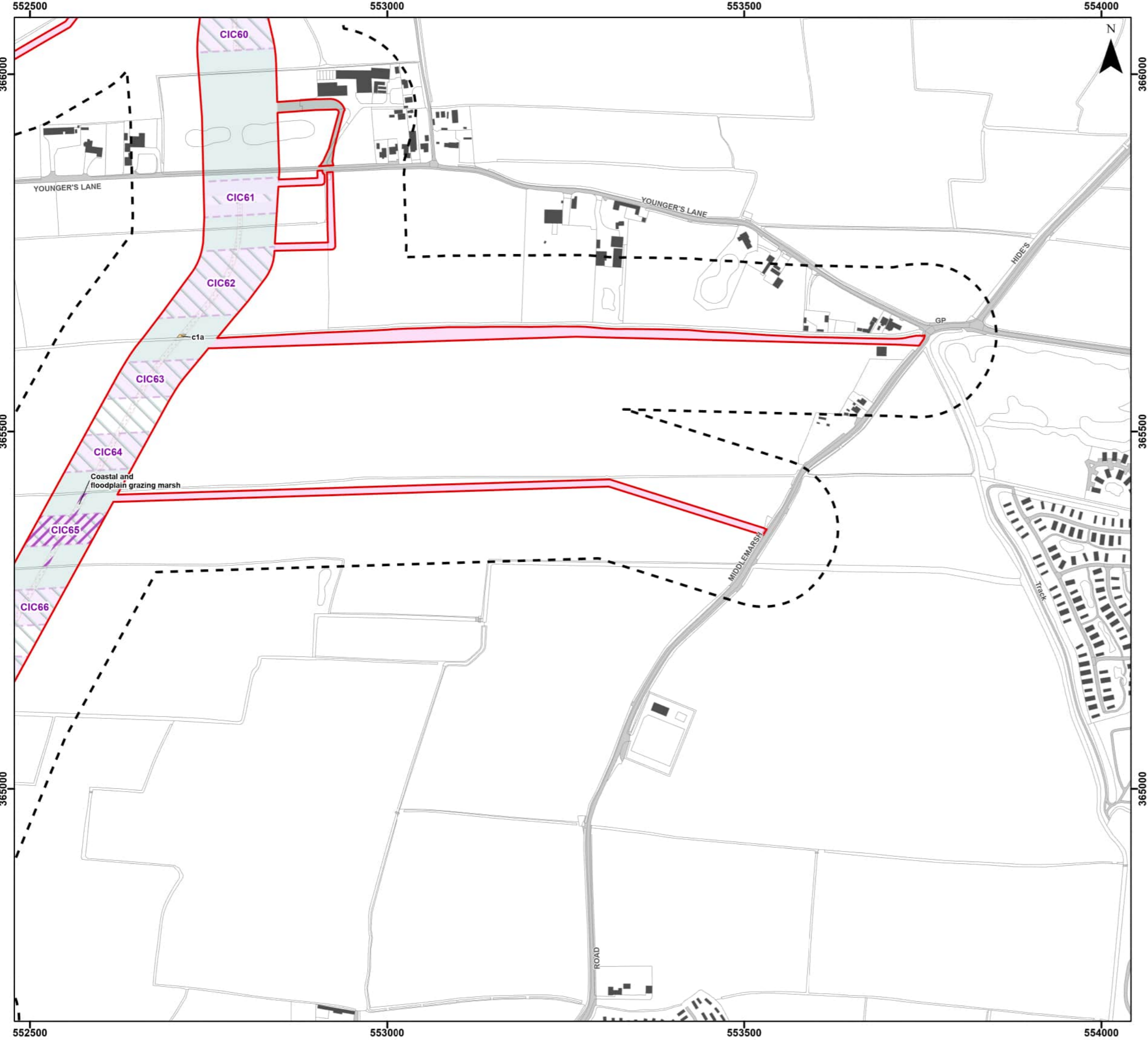


Coordinate System: British National Grid  
 0 50 100 200 Metres  
 Scale: 1:5,000  
 A3 Page Size

Environmental Statement  
 Priority Habitats Impacts Assessment - Temporary Impacts  
 Figure 21.3.10



Document Path: P:\05356 - Gobe Consultants Ltd\00012 GTRP Outer Dowsing\Tech\GIS\DWG\Wing\2023\_09 Environmental Statement\Ecology\Chapter\05356\_00012\_0839\_1 Priority Habitats Impact Assessment - Temporary.aprx



**Legend**

- Order Limits
- Order Limits 100 m Buffer
- Onshore Export Cable Corridor (ECC) - Trenchless
- Onshore Export Cable Corridor (ECC) - Open Cut or Trenchless
- Cable Installation Compound
- Temporary Access Track
- Indicative Haul Road
- Enabling Access Track

**Priority Habitats (UK Habitat) - Subject to Temporary Impacts**

- c1a - Arable Field Margins

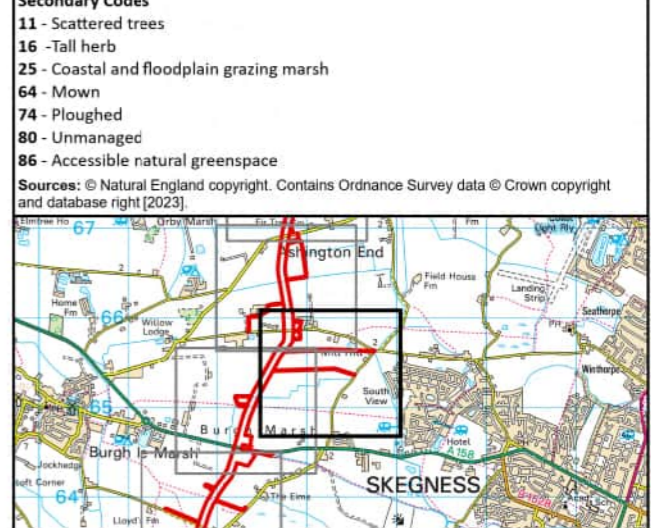
**Priority Habitats Inventory - Subject to Temporary Impacts**

- Coastal and Floodplain Grazing Marsh

**Secondary Codes**

- 11 - Scattered trees
- 16 - Tall herb
- 25 - Coastal and floodplain grazing marsh
- 64 - Mown
- 74 - Ploughed
- 80 - Unmanaged
- 86 - Accessible natural greenspace

Sources: © Natural England copyright. Contains Ordnance Survey data © Crown copyright and database right [2023].



Coordinate System: British National Grid

0 50 100 200 Metres

Scale: 1:5,000

A3 Page Size

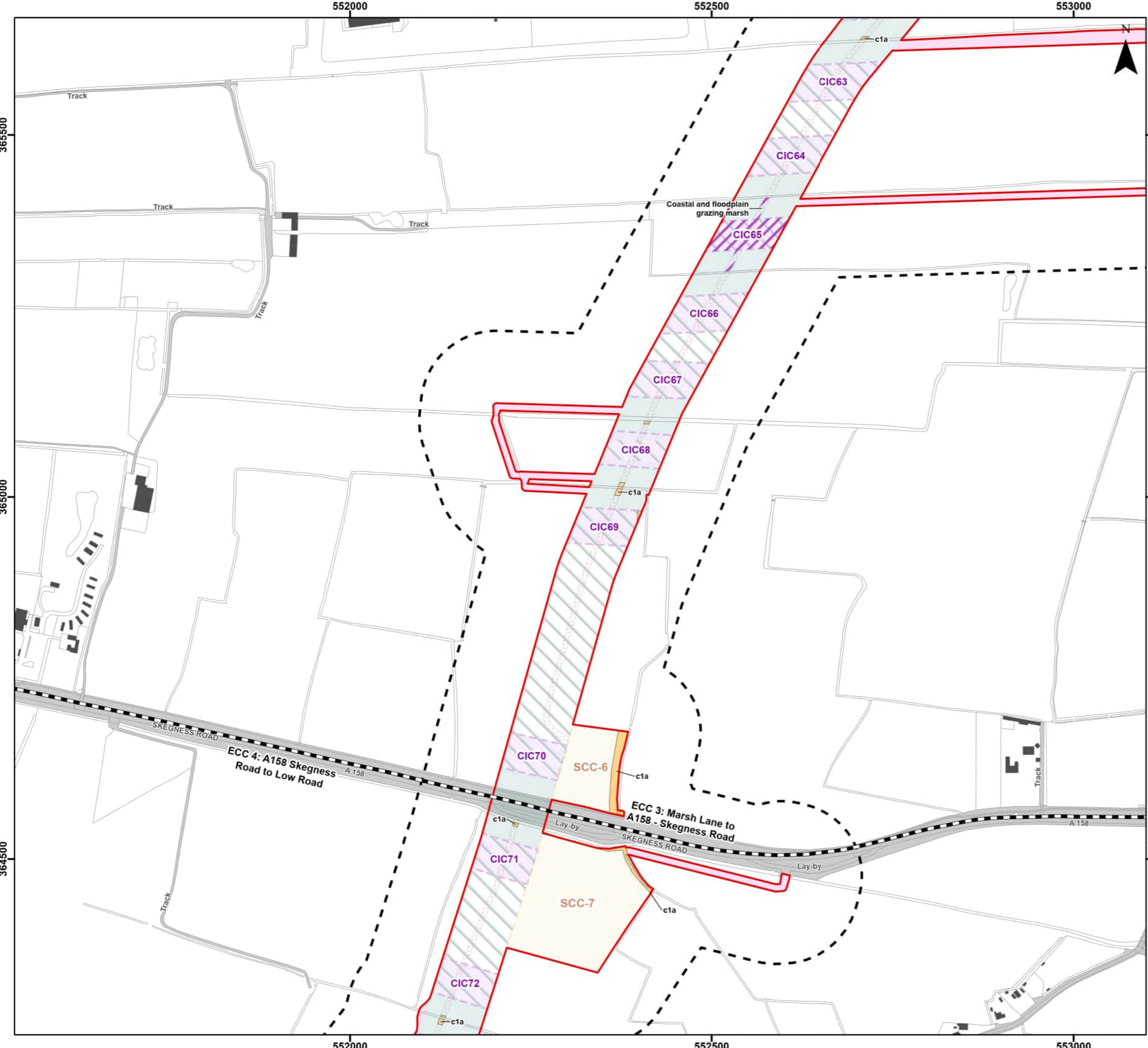
Environmental Statement

Priority Habitats Impacts Assessment - Temporary Impacts

Figure 21.3.11



Document Path: P:\05356 - Gobe Consultants Ltd\00012 GTRP Outer Dowsing\Tech\GIS\DWG\Wing\2023\_09 Environmental Statement\Ecology\Chapter\05356\_00012\_0839\_1 Priority Habitats Impact Assessment - Temporary.aprx



**Legend**

- Order Limits
- Onshore Segment Break
- Order Limits 100 m Buffer
- Onshore Export Cable Corridor (ECC) - Trenchless
- Onshore Export Cable Corridor (ECC) - Open Cut or Trenchless
- Secondary Construction Compound
- Cable Installation Compound
- Temporary Access Track
- Indicative Haul Road
- Enabling Access Track

**Priority Habitats (UK Habitat) - Subject to Temporary Impacts**

- c1a - Arable Field Margins

**Priority Habitats Inventory - Subject to Temporary Impacts**

- Coastal and Floodplain Grazing Marsh

**Secondary Codes**

- 11 - Scattered trees
- 16 - Tall herb
- 25 - Coastal and floodplain grazing marsh
- 64 - Mown
- 74 - Ploughed
- 80 - Unmanaged
- 86 - Accessible natural greenspace

Sources: © Natural England copyright. Contains Ordnance Survey data © Crown copyright and database right [2023].



Coordinate System: British National Grid

0 50 100 200 Metres

Scale: 1:5,000

A3 Page Size

Environmental Statement

Priority Habitats Impacts Assessment - Temporary Impacts

Figure 21.3.12



Date: 05/03/2024  
 Produced By: JCS  
 Revision: 0.1

SLR

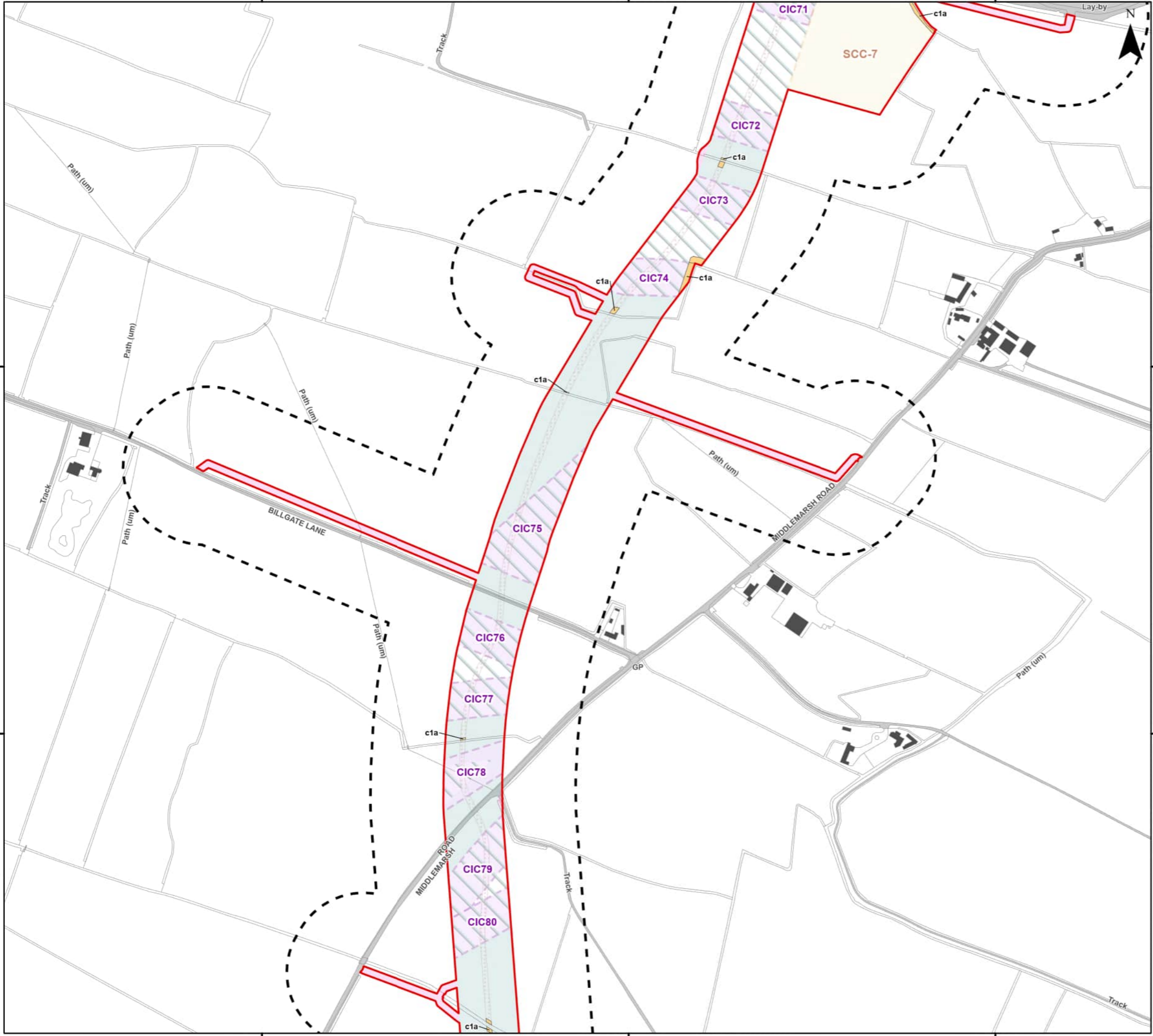
© Crown copyright [and database rights] (2024)  
 0100031673

Document Path: P:\05356 - Gobe Consultants Ltd\00012 GTRP Outer Dowsing\Tech\GIS\DWG\Wing\2023\_09 Environmental Statement\Ecology\Chapter\05356\_00012\_0839\_1 Priority Habitats Impact Assessment - Temporary.aprx

551500

552000

552500



**Legend**

- Order Limits
- Order Limits 100 m Buffer
- Onshore Export Cable Corridor (ECC) - Trenchless
- Onshore Export Cable Corridor (ECC) - Open Cut or Trenchless
- Secondary Construction Compound
- Cable Installation Compound
- Indicative Haul Road
- Enabling Access Track

**Priority Habitats (UK Habitat) - Subject to Temporary Impacts**

- c1a - Arable Field Margins

**Secondary Codes**

- 11 - Scattered trees
- 16 - Tall herb
- 25 - Coastal and floodplain grazing marsh
- 64 - Mown
- 74 - Ploughed
- 80 - Unmanaged
- 86 - Accessible natural greenspace

Sources: © Natural England copyright. Contains Ordnance Survey data © Crown copyright and database right [2023].



Coordinate System: British National Grid

0 50 100 200 Metres

Scale: 1:5,000

A3 Page Size

Environmental Statement

Priority Habitats Impacts Assessment - Temporary Impacts

Figure 21.3.13



551500

552000

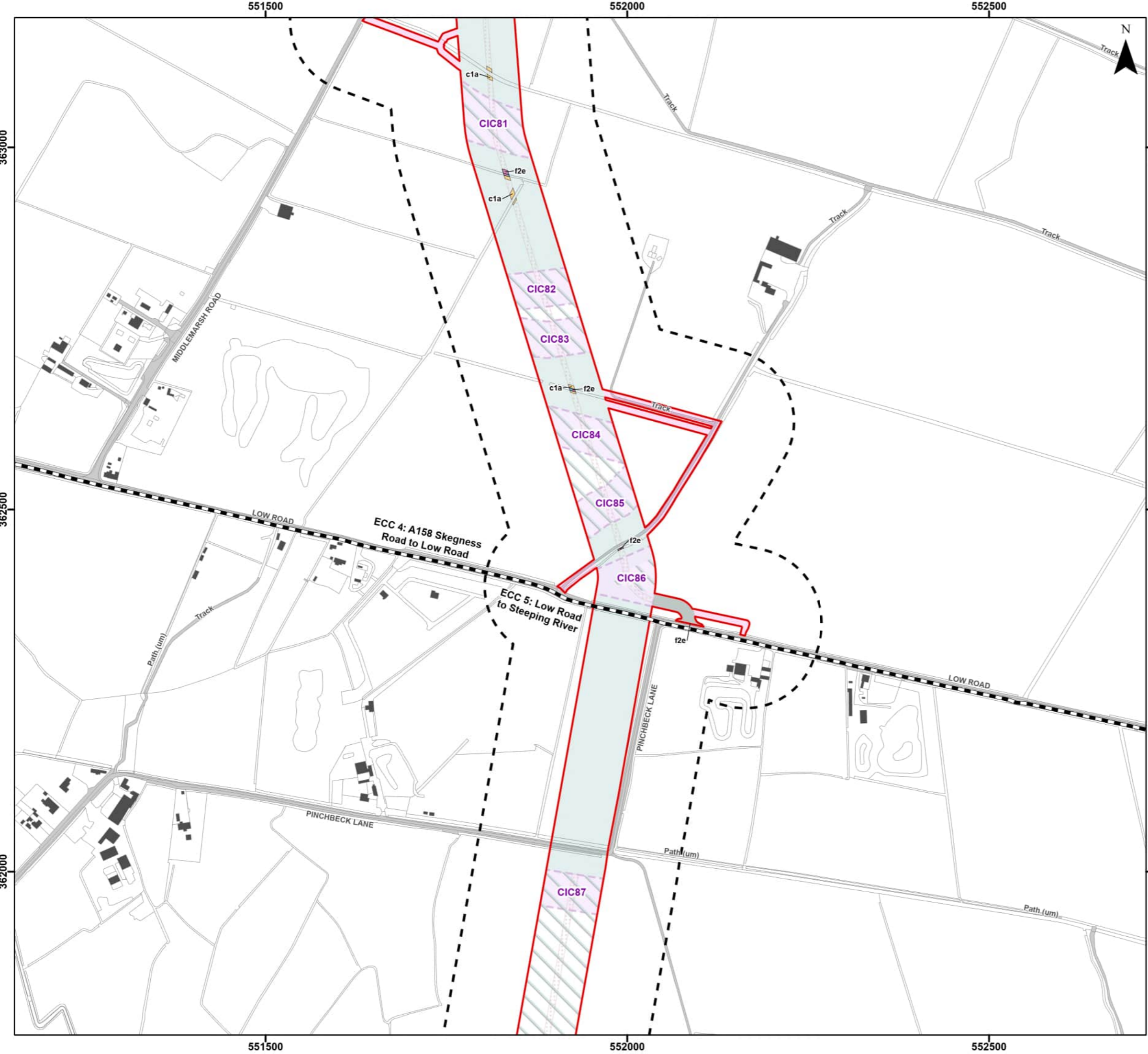
552500

364000

364000

363500

363500



**Legend**

- Order Limits
- Onshore Segment Break
- Order Limits 100 m Buffer
- Onshore Export Cable Corridor (ECC) - Trenchless
- Onshore Export Cable Corridor (ECC) - Open Cut or Trenchless
- Cable Installation Compound
- Temporary Access Track
- Indicative Haul Road
- Enabling Access Track

**Priority Habitats (UK Habitat) - Subject to Temporary Impacts**

- c1a - Arable Field Margins
- f2e - Reedbeds

**Secondary Codes**

- 11 - Scattered trees
- 16 - Tall herb
- 25 - Coastal and floodplain grazing marsh
- 64 - Mown
- 74 - Ploughed
- 80 - Unmanaged
- 86 - Accessible natural greenspace

Sources: © Natural England copyright. Contains Ordnance Survey data © Crown copyright and database right [2023].



Coordinate System: British National Grid

0 50 100 200 Metres

Scale: 1:5,000

A3 Page Size

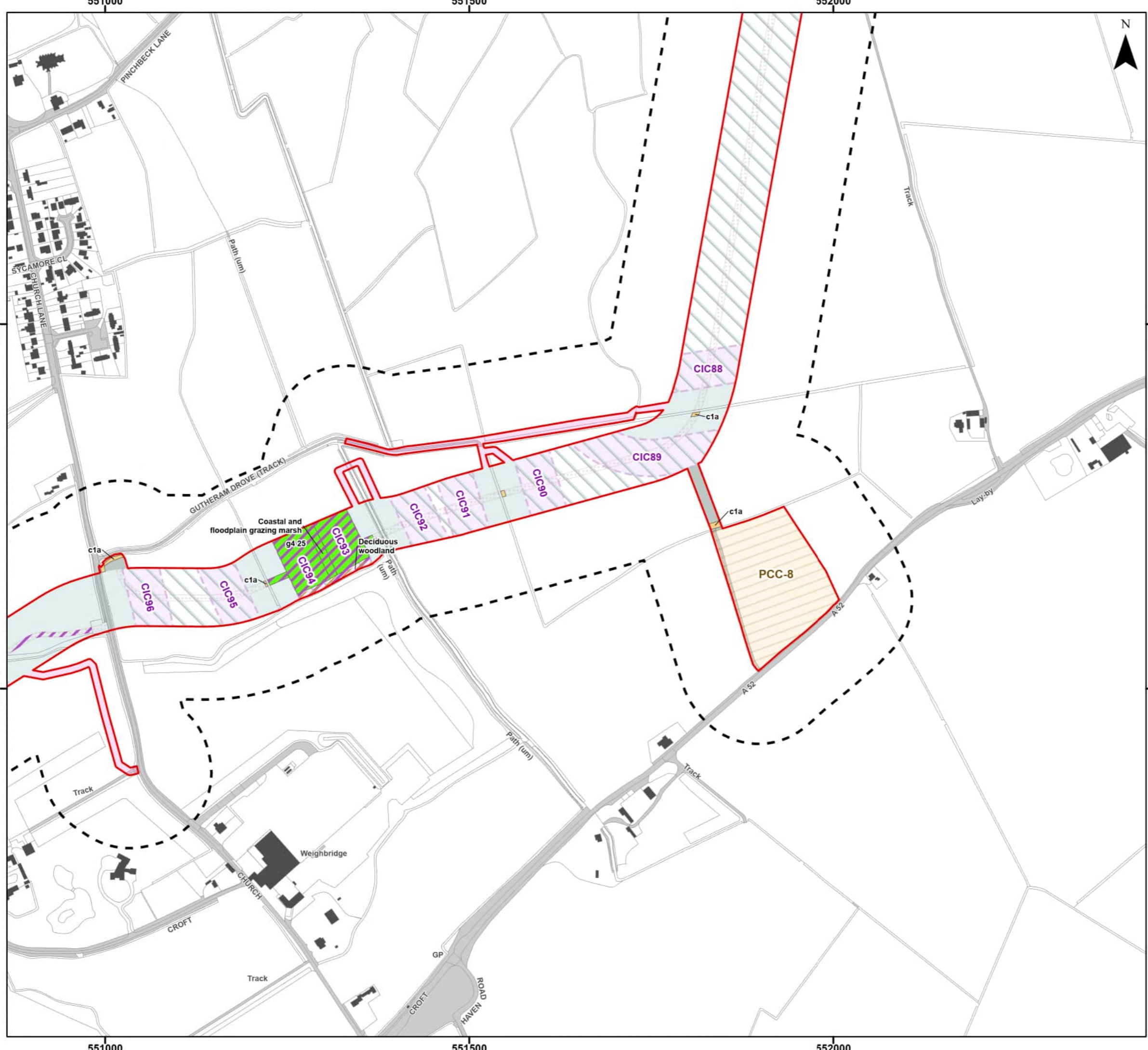
Environmental Statement

Priority Habitats Impacts Assessment - Temporary Impacts

Figure 21.3.14



Document Path: P:\05356 - Gobe Consultants Ltd\00012 GTR Outer Dowsing\Tech\GIS\DWgs\Wing\2023\_08 Environmental Statement\Ecology\Chapter\05356\_00012\_0839\_1 Priority Habitats Impact Assessment - Temporary.aprx



- Legend**
- Order Limits
  - Order Limits 100 m Buffer
  - Onshore Export Cable Corridor (ECC) - Trenchless
  - Onshore Export Cable Corridor (ECC) - Open Cut or Trenchless
  - Primary Construction Compound
  - Cable Installation Compound
  - Temporary Access Track
  - Indicative Haul Road
  - Enabling Access Track
- Priority Habitats (UK Habitat) - Subject to Temporary Impacts**
- c1a - Arable Field Margins
  - g4 - Modified Grassland
- Priority Habitats Inventory - Subject to Temporary Impacts**
- Coastal and Floodplain Grazing Marsh
- Priority Habitats Inventory Woodland (within 15m) - Subject to Temporary Impacts**
- Deciduous Woodland

- Secondary Codes**
- 11 - Scattered trees
  - 16 - Tall herb
  - 25 - Coastal and floodplain grazing marsh
  - 64 - Mown
  - 74 - Ploughed
  - 80 - Unmanaged
  - 86 - Accessible natural greenspace
- Sources:** © Natural England copyright. Contains Ordnance Survey data © Crown copyright and database right [2023].

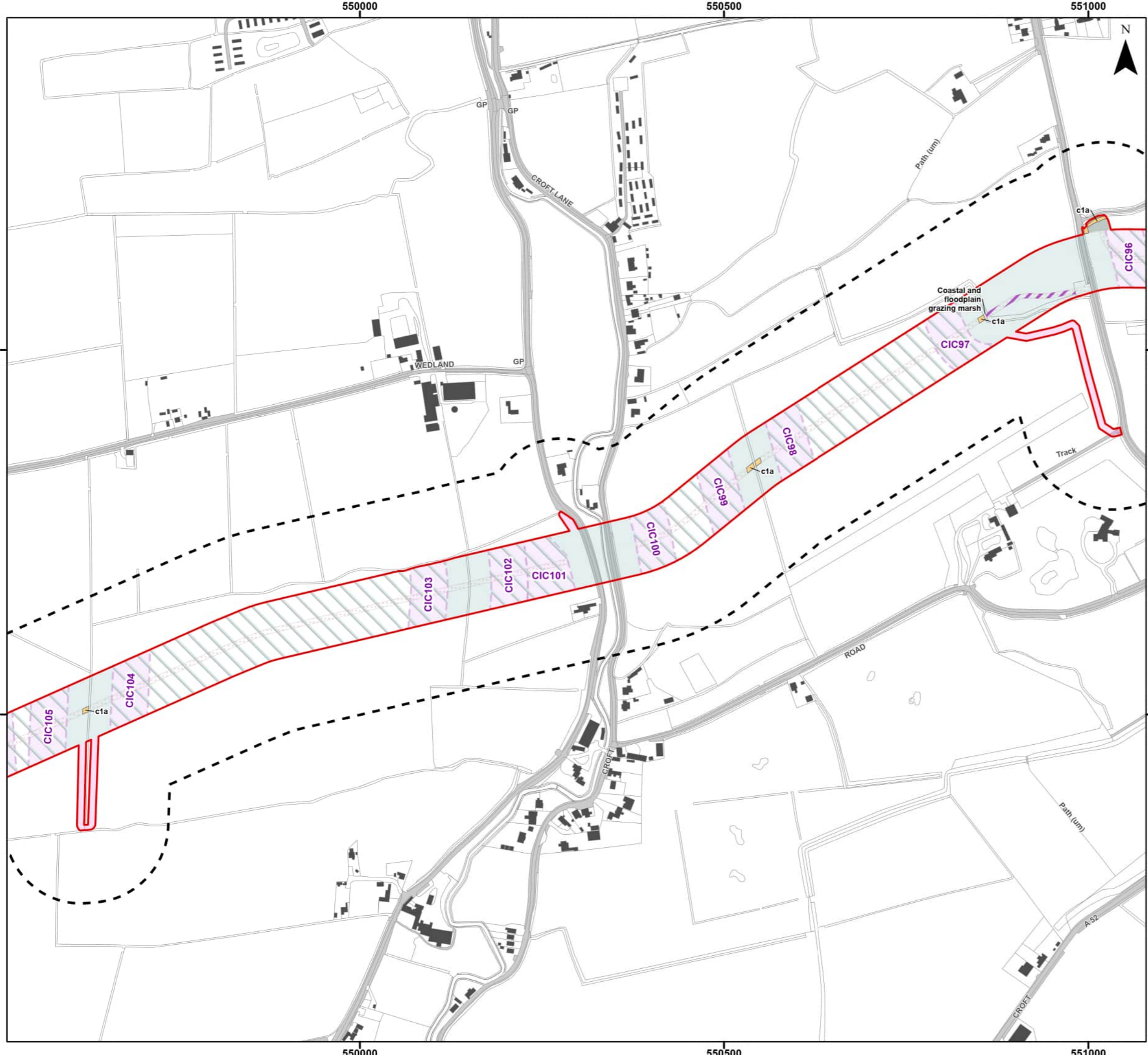


Coordinate System: British National Grid  
 0 50 100 200 Metres  
 Scale: 1:5,000  
 A3 Page Size

Environmental Statement  
 Priority Habitats Impacts Assessment -  
 Temporary Impacts  
 Figure 21.3.15



Document Path: P:\05356 - Gobe Consultants Ltd\00012 GTRP Outer Dowsing\Tech\GIS\DWgs\Wking\2023\_09 Environmental Statement\Ecology\Chapter\05356\_00012\_0839\_1 Priority Habitats Impact Assessment - Temporary.aprx



**Legend**

- Order Limits
- Order Limits 100 m Buffer
- Onshore Export Cable Corridor (ECC) - Trenchless
- Onshore Export Cable Corridor (ECC) - Open Cut or Trenchless
- Cable Installation Compound
- Temporary Access Track
- Indicative Haul Road
- Enabling Access Track

**Priority Habitats (UK Habitat) - Subject to Temporary Impacts**

- c1a - Arable Field Margins
- Coastal and Floodplain Grazing Marsh

**Secondary Codes**

- 11 - Scattered trees
- 16 - Tall herb
- 25 - Coastal and floodplain grazing marsh
- 64 - Mown
- 74 - Ploughed
- 80 - Unmanaged
- 86 - Accessible natural greenspace

Sources: © Natural England copyright. Contains Ordnance Survey data © Crown copyright and database right [2023].



Coordinate System: British National Grid

0 50 100 200 Metres

Scale: 1:5,000 A3 Page Size

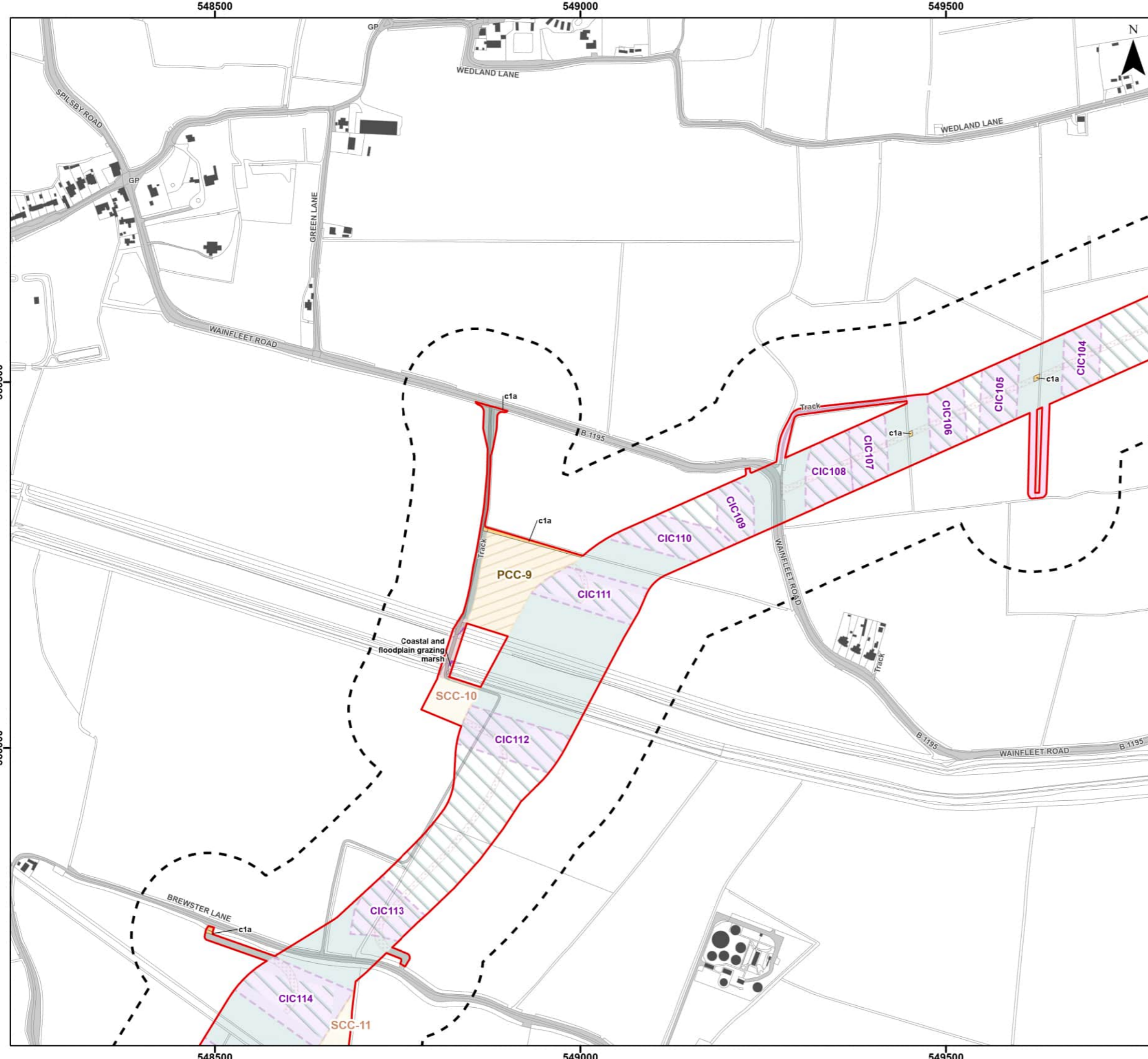
Environmental Statement

Priority Habitats Impacts Assessment - Temporary Impacts

Figure 21.3.16



Document Path: P:\05356 - Gobe Consultants Ltd\00012 GTR Outer Dowsing\Tech\GIS\DWgs\Wking\2023\_09 Environmental Statement\Ecology\Chapter\05356\_00012\_0839\_1 Priority Habitats Impact Assessment - Temporary.aprx



**Legend**

- Order Limits
- Order Limits 100 m Buffer
- Onshore Export Cable Corridor (ECC) - Trenchless
- Onshore Export Cable Corridor (ECC) - Open Cut or Trenchless
- Primary Construction Compound
- Secondary Construction Compound
- Cable Installation Compound
- Temporary Access Track
- Indicative Haul Road
- Construction Access Track / Potential Bridge Reinforcement
- Enabling Access Track

**Priority Habitats (UK Habitat) - Subject to Temporary Impacts**

- c1a - Arable Field Margins

**Priority Habitats Inventory - Subject to Temporary Impacts**

- Coastal and Floodplain Grazing Marsh

**Secondary Codes**

- 11 - Scattered trees
- 16 - Tall herb
- 25 - Coastal and floodplain grazing marsh
- 64 - Mown
- 74 - Ploughed
- 80 - Unmanaged
- 86 - Accessible natural greenspace

Sources: © Natural England copyright. Contains Ordnance Survey data © Crown copyright and database right [2023].



Coordinate System: British National Grid

0 50 100 200 Metres

Scale: 1:5,000 A3 Page Size

Environmental Statement

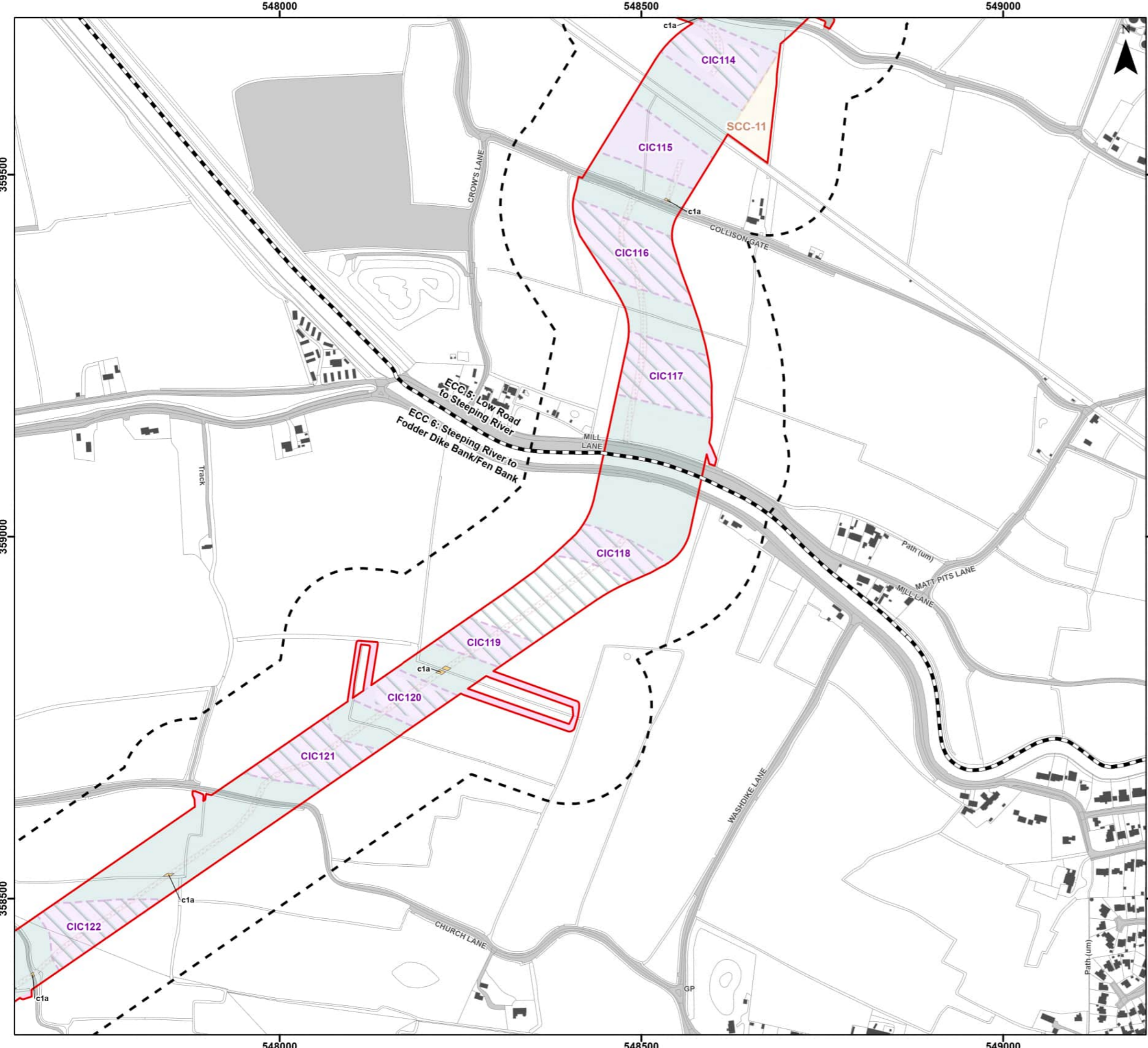
Priority Habitats Impacts Assessment - Temporary Impacts

Figure 21.3.17



Document Path: P:\05356 - Gobe Consultants Ltd\00012 GTRP Outer Dowsing\Tech\GIS\DWG\Wing\2023\_09 Environmental Statement\Ecology\Chapter\05356\_00012\_0839\_1 Priority Habitats Impact Assessment - Temporary.aprx





**Legend**

- Order Limits
- Onshore Segment Break
- Order Limits 100 m Buffer
- Onshore Export Cable Corridor (ECC) - Trenchless
- Onshore Export Cable Corridor (ECC) - Open Cut or Trenchless
- Secondary Construction Compound
- Cable Installation Compound
- Temporary Access Track
- Indicative Haul Road
- Enabling Access Track

**Priority Habitats (UK Habitat) - Subject to Temporary Impacts**

- c1a - Arable Field Margins

**Secondary Codes**

- 11 - Scattered trees
- 16 - Tall herb
- 25 - Coastal and floodplain grazing marsh
- 64 - Mown
- 74 - Ploughed
- 80 - Unmanaged
- 86 - Accessible natural greenspace

**Sources:** © Natural England copyright. Contains Ordnance Survey data © Crown copyright and database right [2023].



Coordinate System: British National Grid

0 50 100 200 Metres

Scale: 1:5,000 A3 Page Size

Environmental Statement

Priority Habitats Impacts Assessment - Temporary Impacts

Figure 21.3.18



Document Path: P:\05356 - Gobe Consultants Ltd\00012 GTRP Outer Dowsing\Tech\GIS\DWG\Wing\2023\_09 Environmental Statement\Ecology\Chapter\05356\_00012\_0839\_1 Priority Habitats Impact Assessment - Temporary.aprx

547000

547500

548000

**Legend**

- Order Limits
- Order Limits 100 m Buffer
- Onshore Export Cable Corridor (ECC) - Trenchless
- Onshore Export Cable Corridor (ECC) - Open Cut or Trenchless
- Cable Installation Compound
- Indicative Haul Road
- Enabling Access Track

**Priority Habitats (UK Habitat) - Subject to Temporary Impacts**

- c1a - Arable Field Margins

**Secondary Codes**

- 11 - Scattered trees
- 16 - Tall herb
- 25 - Coastal and floodplain grazing marsh
- 64 - Mown
- 74 - Ploughed
- 80 - Unmanaged
- 86 - Accessible natural greenspace

**Sources:** © Natural England copyright. Contains Ordnance Survey data © Crown copyright and database right [2023].



Coordinate System: British National Grid

0 50 100 200 Metres

Scale: 1:5,000

A3 Page Size

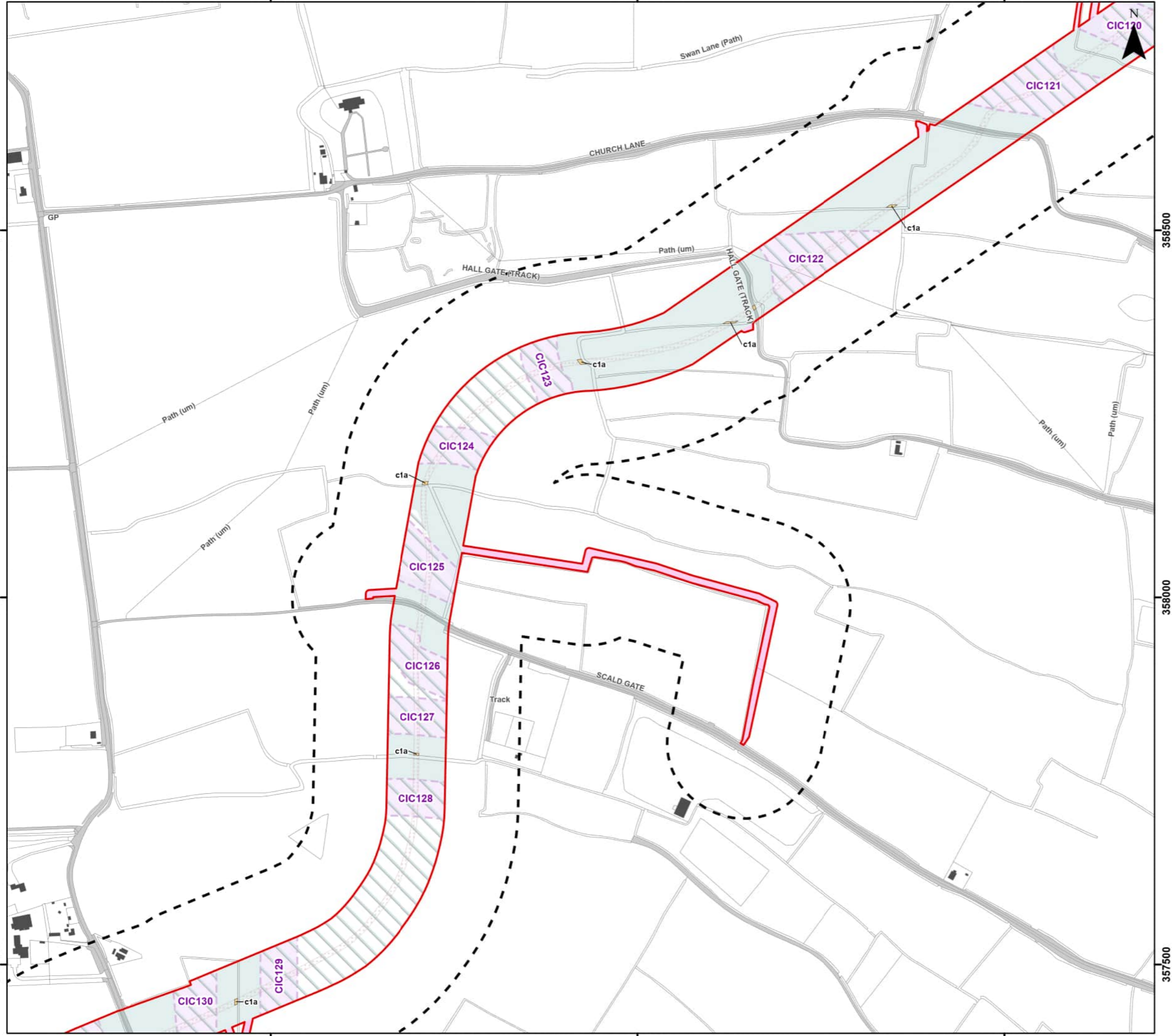
Environmental Statement

Priority Habitats Impacts Assessment - Temporary Impacts

Figure 21.3.19

Date: 05/03/2024  
Produced By: JCS  
Revision: 0.1

© Crown copyright [and database rights] (2024)  
0100031673



547000

547500

548000

358500

358500

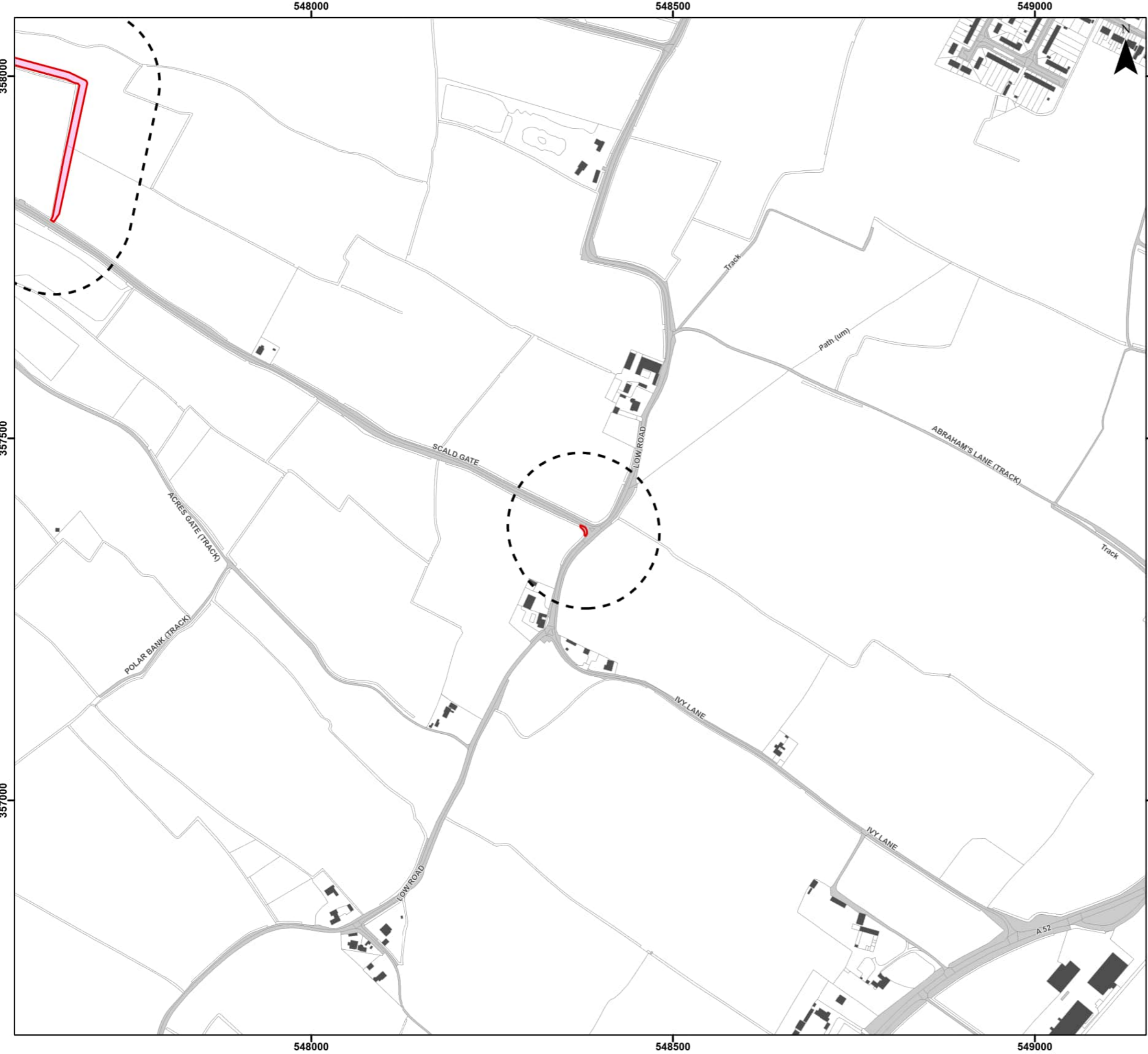
358000

358000

357500

357500

Document Path: P:\05356 - Gobe Consultants Ltd\00012 GTRP Outer Dowsing\Tech\GIS\DWG\Wing\2023\_09 Environmental Statement\Ecology\Chapter\05356\_00012\_0839\_1 Priority Habitats Impact Assessment - Temporary.aprx



**Legend**

- Order Limits
- Order Limits 100 m Buffer
- Highway Alterations
- Enabling Access Track

**Secondary Codes**

- 11 - Scattered trees
- 16 - Tall herb
- 25 - Coastal and floodplain grazing marsh
- 64 - Mown
- 74 - Ploughed
- 80 - Unmanaged
- 86 - Accessible natural greenspace

**Sources:** © Natural England copyright. Contains Ordnance Survey data © Crown copyright and database right [2023].



Coordinate System: British National Grid

0 50 100 200 Metres

Scale: 1:5,000

A3 Page Size

Environmental Statement

Priority Habitats Impacts Assessment - Temporary Impacts

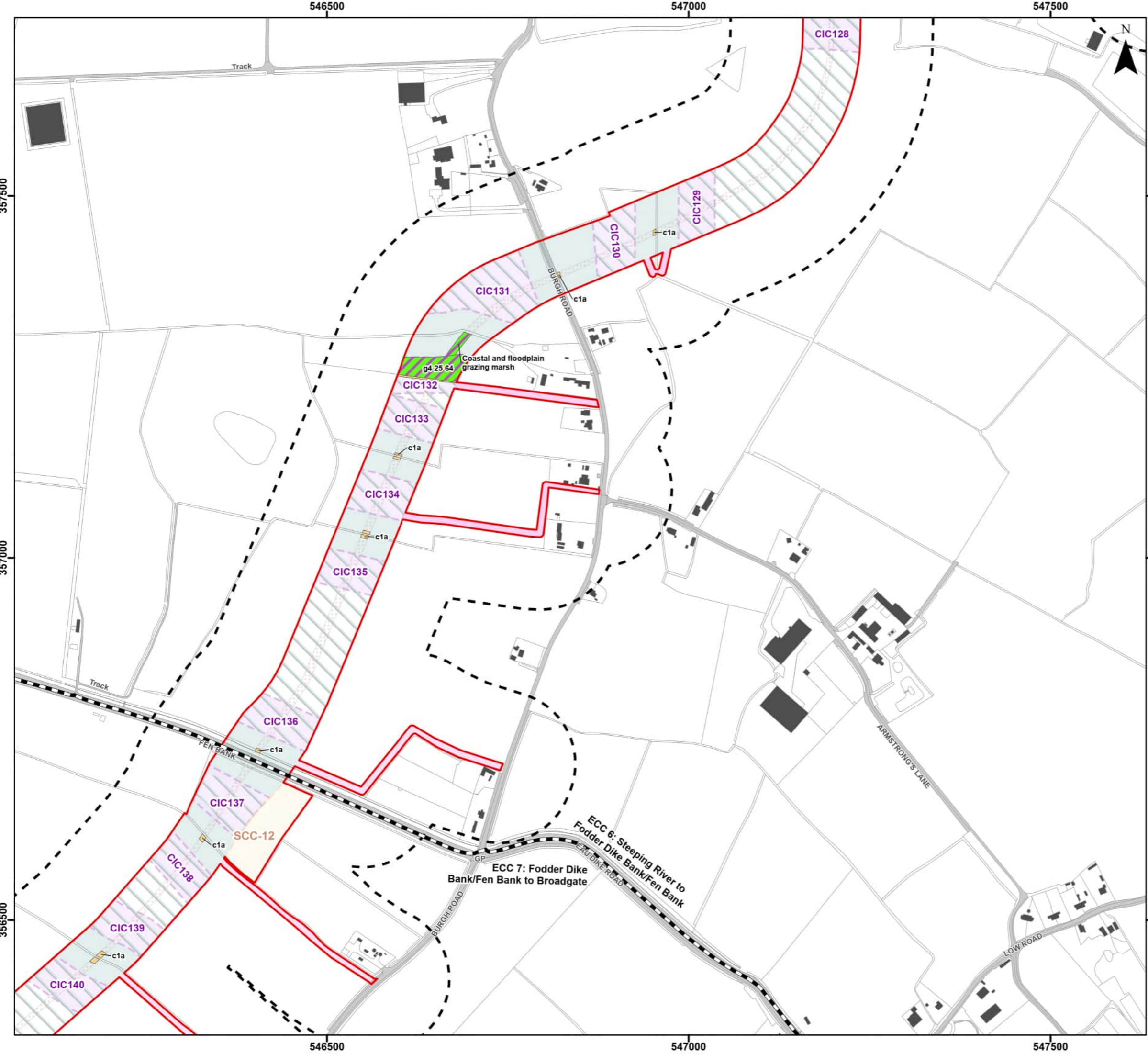
Figure 21.3.20



Date: 05/03/2024  
 Produced By: JCS  
 Revision: 0.1

© Crown copyright [and database rights] (2024)  
 0100031673

Document Path: P:\05356 - Gobe Consultants Ltd\00012 GTRP Outer Dowsing\Tech\GIS\DWgs\Wking\2023\_09 Environmental Statement\Ecology\Chapter\05356\_00012\_0839\_1 Priority Habitats Impact Assessment - Temporary.aprx



- Legend**
- Order Limits
  - Onshore Segment Break
  - Order Limits 100 m Buffer
  - Onshore Export Cable Corridor (ECC) - Trenchless
  - Onshore Export Cable Corridor (ECC) - Open Cut or Trenchless
  - Secondary Construction Compound
  - Cable Installation Compound
  - Indicative Haul Road
  - Enabling Access Track
- Priority Habitats (UK Habitat) - Subject to Temporary Impacts**
- c1a - Arable Field Margins
  - g4 - Modified Grassland
- Priority Habitats Inventory - Subject to Temporary Impacts**
- Coastal and Floodplain Grazing Marsh

- Secondary Codes**
- 11 - Scattered trees
  - 16 - Tall herb
  - 25 - Coastal and floodplain grazing marsh
  - 64 - Mown
  - 74 - Ploughed
  - 80 - Unmanaged
  - 86 - Accessible natural greenspace
- Sources:** © Natural England copyright. Contains Ordnance Survey data © Crown copyright and database right [2023].



Coordinate System: British National Grid

0 50 100 200 Metres

Scale: 1:5,000 A3 Page Size

Environmental Statement

Priority Habitats Impacts Assessment - Temporary Impacts

Figure 21.3.21



**OUTER DOWSING**  
OFFSHORE WIND



**SLR**

Date: 05/03/2024  
Produced By: JCS  
Revision: 0.1

© Crown copyright [and database rights] (2024)  
0100031673

Document Path: P:\05356 - Gobe Consultants Ltd\00012 GTRP Outer Dowsing\Tech\GIS\DWG\Wing\2023\_09 Environmental Statement\Ecology\Chapter\05356\_0012\_0839\_1 Priority Habitats Impact Assessment - Temporary.aprx

545500

546000

546500

**Legend**

- Order Limits
- Onshore Segment Break
- Order Limits 100 m Buffer
- Onshore Export Cable Corridor (ECC) - Trenchless
- Onshore Export Cable Corridor (ECC) - Open Cut or Trenchless
- Secondary Construction Compound
- Cable Installation Compound
- Indicative Haul Road
- Enabling Access Track

**Priority Habitats (UK Habitat) - Subject to Temporary Impacts**

- c1a - Arable Field Margins

**Secondary Codes**

- 11 - Scattered trees
- 16 - Tall herb
- 25 - Coastal and floodplain grazing marsh
- 64 - Mown
- 74 - Ploughed
- 80 - Unmanaged
- 86 - Accessible natural greenspace

Sources: © Natural England copyright. Contains Ordnance Survey data © Crown copyright and database right [2023].



Coordinate System: British National Grid

0 50 100 200 Metres

Scale: 1:5,000

A3 Page Size

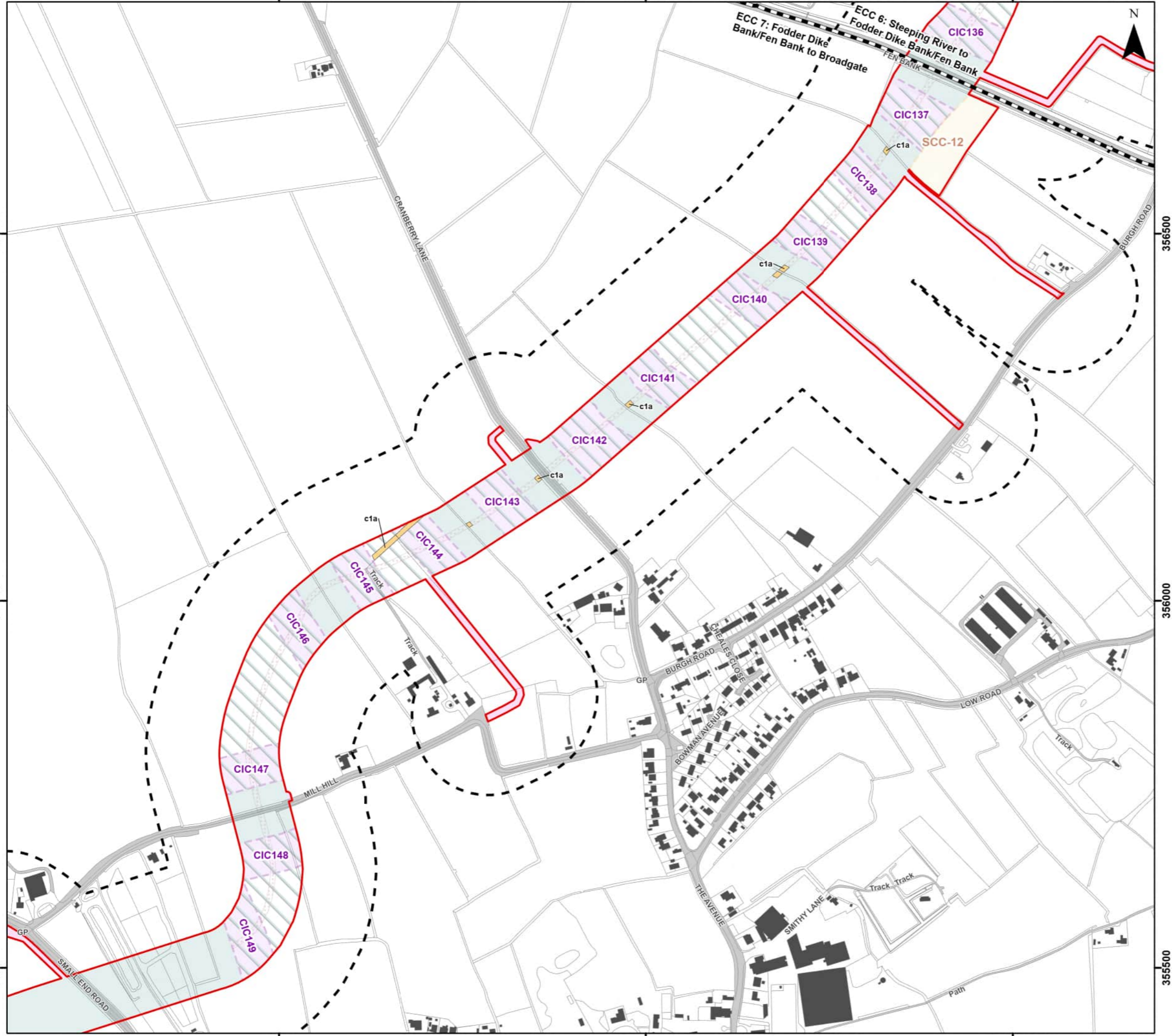
Environmental Statement

Priority Habitats Impacts Assessment - Temporary Impacts

Figure 21.3.22

Date: 05/03/2024  
Produced By: JCS  
Revision: 0.1

© Crown copyright [and database rights] (2024)  
0100031673



545500

546000

546500

356500

356000

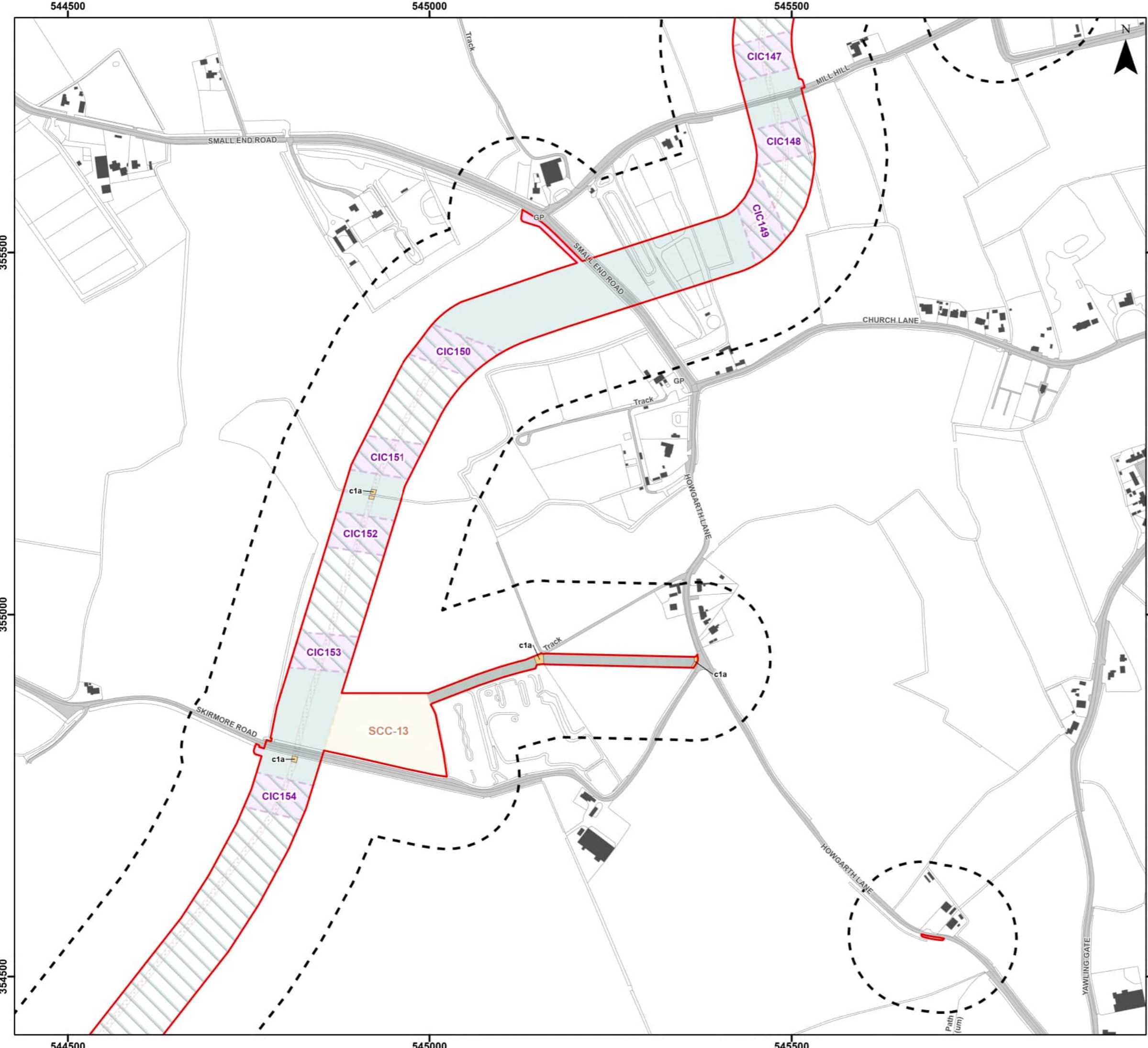
355500

356500

356000

355500

Document Path: P:\05356 - Gobe Consultants Ltd\00012 GTRP Outer Dowsing\Tech\GIS\DWG\Wing\2023\_09 Environmental Statement\Ecology\Chapter\05356\_00012\_0839\_1 Priority Habitats Impact Assessment - Temporary.aprx



**Legend**

- Order Limits
- Order Limits 100 m Buffer
- Onshore Export Cable Corridor (ECC) - Trenchless
- Onshore Export Cable Corridor (ECC) - Open Cut or Trenchless
- Secondary Construction Compound
- Cable Installation Compound
- Temporary Access Track
- Indicative Haul Road
- Highway Alterations
- Enabling Access Track

**Priority Habitats (UK Habitat) - Subject to Temporary Impacts**

- c1a - Arable Field Margins

**Secondary Codes**

- 11 - Scattered trees
- 16 - Tall herb
- 25 - Coastal and floodplain grazing marsh
- 64 - Mown
- 74 - Ploughed
- 80 - Unmanaged
- 86 - Accessible natural greenspace

Sources: © Natural England copyright. Contains Ordnance Survey data © Crown copyright and database right [2023].



Coordinate System: British National Grid

0 50 100 200 Metres

Scale: 1:5,000 A3 Page Size

Environmental Statement

Priority Habitats Impacts Assessment - Temporary Impacts

Figure 21.3.23



**OUTER DOWSING**  
OFFSHORE WIND

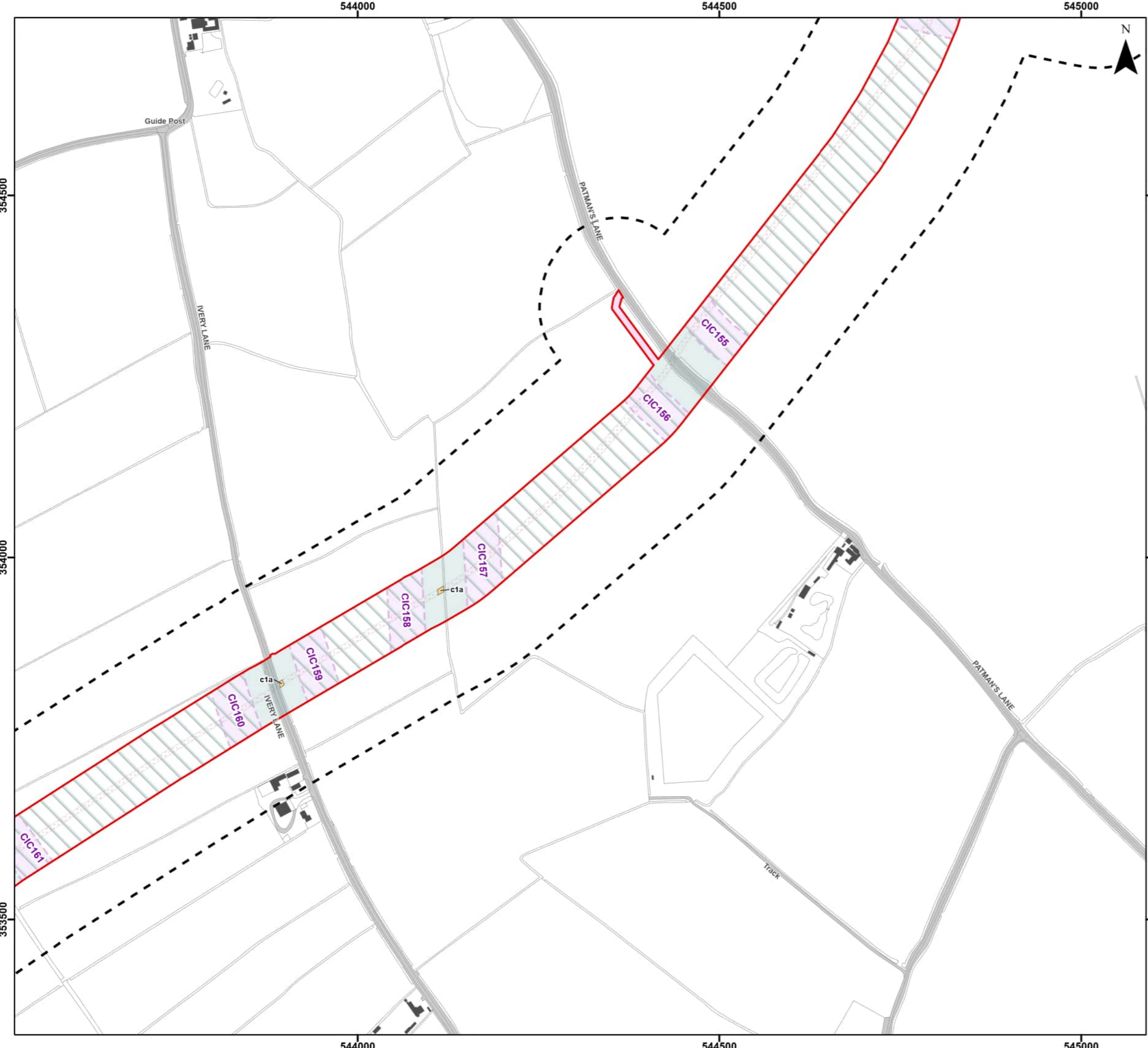


**SLR**

Date: 05/03/2024  
Produced By: JCS  
Revision: 0.1

© Crown copyright [and database rights] (2024)  
0100031673

Document Path: P:\05356 - Gobe Consultants Ltd\00012 GTRP Outer Dowsing\Tech\GIS\DWG\Wing\2023\_09 Environmental Statement\Ecology\Chapter\05356\_0012\_0839\_1 Priority Habitats Impact Assessment - Temporary.aprx



**Legend**

- Order Limits
- Order Limits 100 m Buffer
- Onshore Export Cable Corridor (ECC) - Trenchless
- Onshore Export Cable Corridor (ECC) - Open Cut or Trenchless
- Cable Installation Compound
- Indicative Haul Road
- Enabling Access Track

**Priority Habitats (UK Habitat) - Subject to Temporary Impacts**

- c1a - Arable Field Margins

**Secondary Codes**

- 11 - Scattered trees
- 16 - Tall herb
- 25 - Coastal and floodplain grazing marsh
- 64 - Mown
- 74 - Ploughed
- 80 - Unmanaged
- 86 - Accessible natural greenspace

Sources: © Natural England copyright. Contains Ordnance Survey data © Crown copyright and database right [2023].



Coordinate System: British National Grid

0 50 100 200 Metres

Scale: 1:5,000

A3 Page Size

Environmental Statement

Priority Habitats Impacts Assessment - Temporary Impacts

Figure 21.3.24

**OUTER DOWSING**  
OFFSHORE WIND

**SLR**

Date: 05/03/2024  
Produced By: JCS  
Revision: 0.1

© Crown copyright [and database rights] (2024)  
0100031673

Document Path: P:\05356 - Gobe Consultants Ltd\00012 GTRP Outer Dowsing\Tech\GIS\DWgs\Wing\2023\_09 Environmental Statement\Ecology\Chapter\05356\_00012\_0839\_1 Priority Habitats Impact Assessment - Temporary.aprx

542500

543000

543500



**Legend**

-  Order Limits
-  Onshore Segment Break
-  Order Limits 100 m Buffer
-  Onshore Export Cable Corridor (ECC) - Trenchless
-  Onshore Export Cable Corridor (ECC) - Open Cut or Trenchless
-  Cable Installation Compound
-  Indicative Haul Road
-  Enabling Access Track
- Priority Habitats (UK Habitat) - Subject to Temporary Impacts**
-  c1a - Arable Field Margins


**Secondary Codes**

- 11 - Scattered trees
- 16 - Tall herb
- 25 - Coastal and floodplain grazing marsh
- 64 - Mown
- 74 - Ploughed
- 80 - Unmanaged
- 86 - Accessible natural greenspace

Sources: © Natural England copyright. Contains Ordnance Survey data © Crown copyright and database right [2023].



Coordinate System: British National Grid



Scale: 1:5,000

A3 Page Size

**Environmental Statement**

**Priority Habitats Impacts Assessment - Temporary Impacts**

Figure 21.3.25

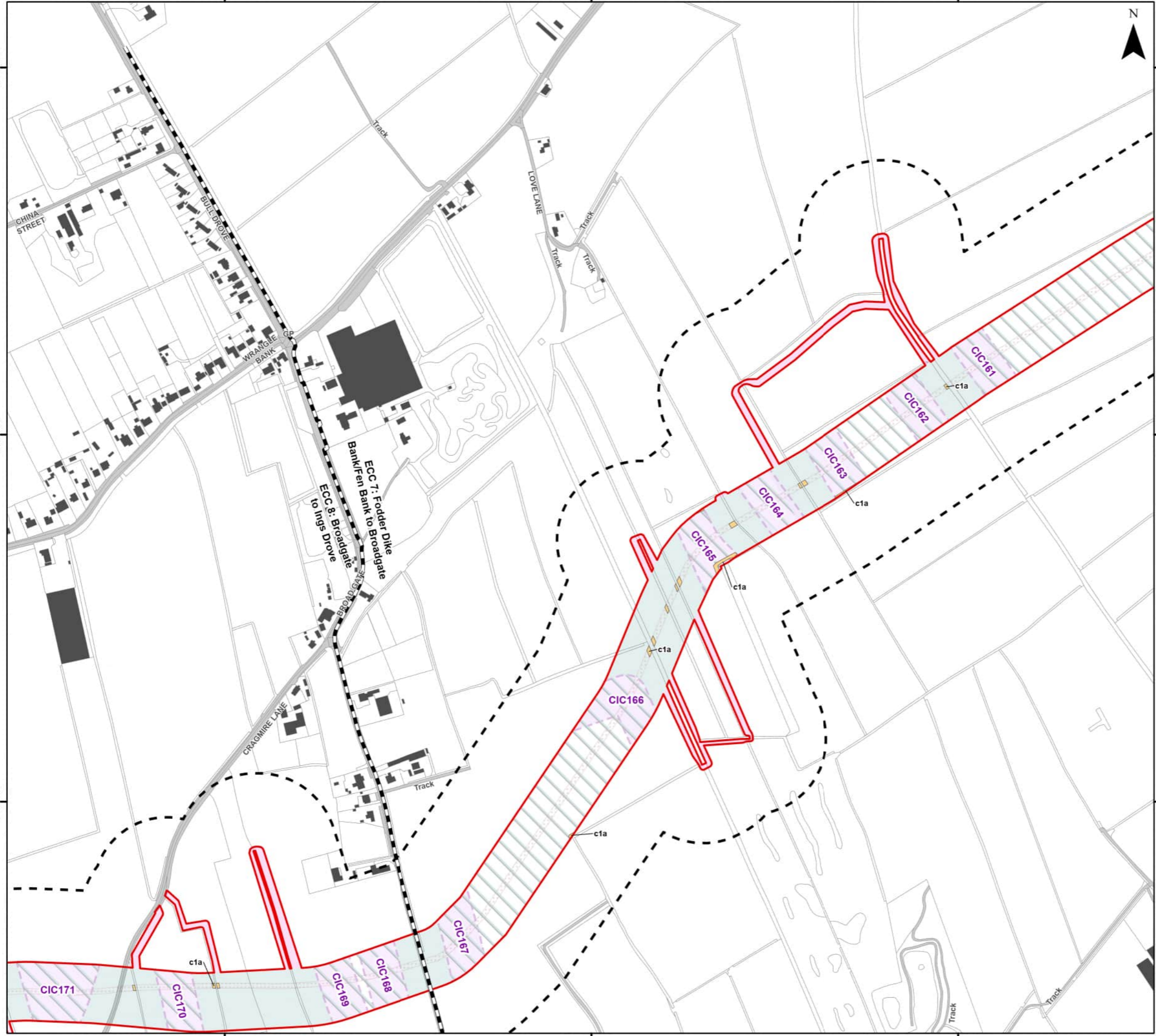


Date: 05/03/2024  
Produced By: JCS  
Revision: 0.1



© Crown copyright [and database rights] (2024)  
0100031673

Document Path: P:\05356 - Gobe Consultants Ltd\00012 GTRP Outer Dowsing\Tech\GIS\DWgs\Wing\2023\_09 Environmental Statement\Ecology\Chapter\05356\_00012\_0839\_1 Priority Habitats Impact Assessment - Temporary.aprx



542500

543000

543500

353000

353500

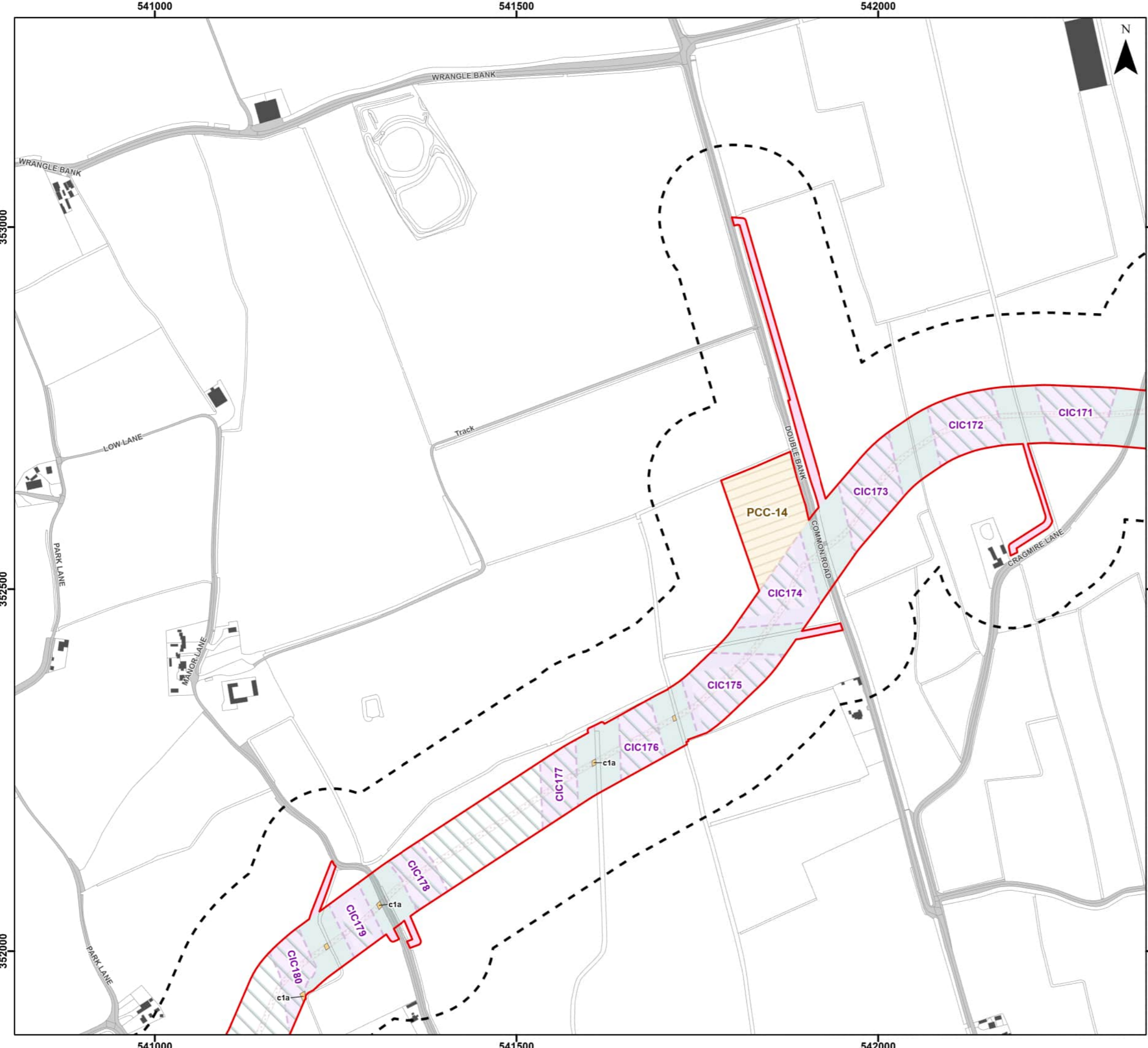
354000

354000

353500

353000





**Legend**

- Order Limits
- Order Limits 100 m Buffer
- Onshore Export Cable Corridor (ECC) - Trenchless
- Onshore Export Cable Corridor (ECC) - Open Cut or Trenchless
- Primary Construction Compound
- Cable Installation Compound
- Indicative Haul Road
- Enabling Access Track
- Priority Habitats (UK Habitat) - Subject to Temporary Impacts**
- c1a - Arable Field Margins

**Secondary Codes**

- 11 - Scattered trees
- 16 - Tall herb
- 25 - Coastal and floodplain grazing marsh
- 64 - Mown
- 74 - Ploughed
- 80 - Unmanaged
- 86 - Accessible natural greenspace

Sources: © Natural England copyright. Contains Ordnance Survey data © Crown copyright and database right [2023].



Coordinate System: British National Grid

0 50 100 200 Metres

Scale: 1:5,000

A3 Page Size

Environmental Statement

Priority Habitats Impacts Assessment - Temporary Impacts

Figure 21.3.26

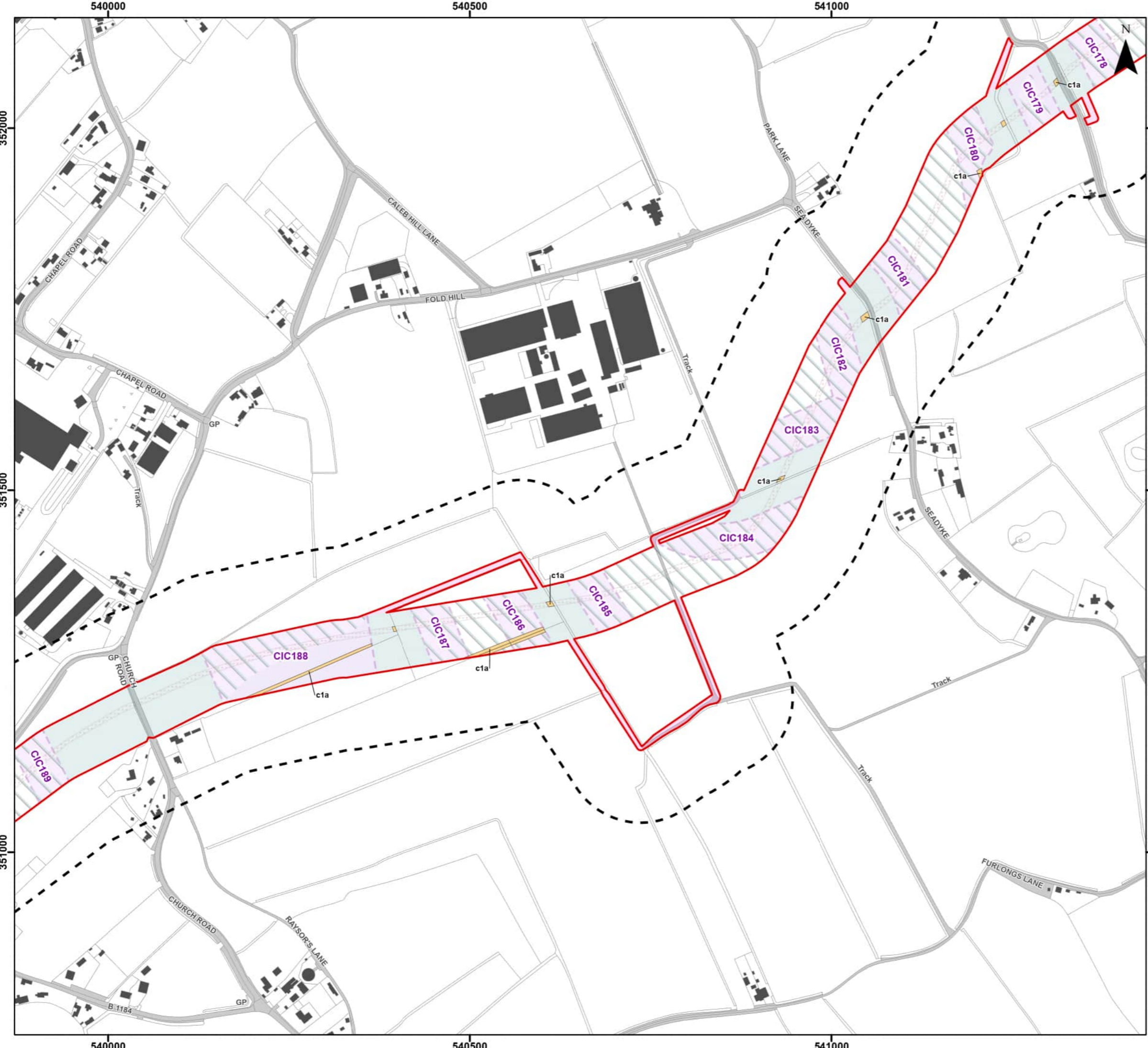
OUTER DOWSING OFFSHORE WIND

Date: 05/03/2024  
Produced By: JCS  
Revision: 0.1

SLR

© Crown copyright [and database rights] (2024)  
0100031673

Document Path: P:\05356 - Gobe Consultants Ltd\00012 GTR Outer Dowsing\Tech\GIS\DWG\Wing\2023\_09 Environmental Statement\Ecology\Chapter\05356\_00012\_0839\_1 Priority Habitats Impact Assessment - Temporary.aprx



**Legend**

- Order Limits
- Order Limits 100 m Buffer
- Onshore Export Cable Corridor (ECC) - Trenchless
- Onshore Export Cable Corridor (ECC) - Open Cut or Trenchless
- Cable Installation Compound
- Indicative Haul Road
- Enabling Access Track

**Priority Habitats (UK Habitat) - Subject to Temporary Impacts**

- c1a - Arable Field Margins

**Secondary Codes**

- 11 - Scattered trees
- 16 - Tall herb
- 25 - Coastal and floodplain grazing marsh
- 64 - Mown
- 74 - Ploughed
- 80 - Unmanaged
- 86 - Accessible natural greenspace

**Sources:** © Natural England copyright. Contains Ordnance Survey data © Crown copyright and database right [2023].



Coordinate System: British National Grid

0 50 100 200 Metres

Scale: 1:5,000 A3 Page Size

Environmental Statement

Priority Habitats Impacts Assessment - Temporary Impacts

Figure 21.3.27



**OUTER DOWSING**  
OFFSHORE WIND



**SLR**

Date: 05/03/2024  
Produced By: JCS  
Revision: 0.1

© Crown copyright [and database rights] (2024)  
0100031673

Document Path: P:\05356 - Gobe Consultants Ltd\00012 GTRP Outer Dowsing\Tech\GIS\DWG\Wing\2023\_09 Environmental Statement\Ecology\Chapter\05356\_00012\_0839\_1 Priority Habitats Impact Assessment - Temporary.aprx

539000

539500

540000



351000

351000

350500

350500

350000

350000

539000

539500

540000

**Legend**

- Order Limits
- Order Limits 100 m Buffer
- Onshore Export Cable Corridor (ECC) - Trenchless
- Onshore Export Cable Corridor (ECC) - Open Cut or Trenchless
- Cable Installation Compound
- Indicative Haul Road
- Enabling Access Track

**Priority Habitats (UK Habitat) - Subject to Temporary Impacts**

- c1a - Arable Field Margins


**Priority Habitats Inventory - Subject to Temporary Impacts**

- Coastal and Floodplain Grazing Marsh

**Secondary Codes**

- 11 - Scattered trees
- 16 - Tall herb
- 25 - Coastal and floodplain grazing marsh
- 64 - Mown
- 74 - Ploughed
- 80 - Unmanaged
- 86 - Accessible natural greenspace

**Sources:** © Natural England copyright. Contains Ordnance Survey data © Crown copyright and database right [2023].



Coordinate System: British National Grid


0 50 100 200 Metres

Scale: 1:5,000 A3 Page Size


Environmental Statement

Priority Habitats Impacts Assessment - Temporary Impacts

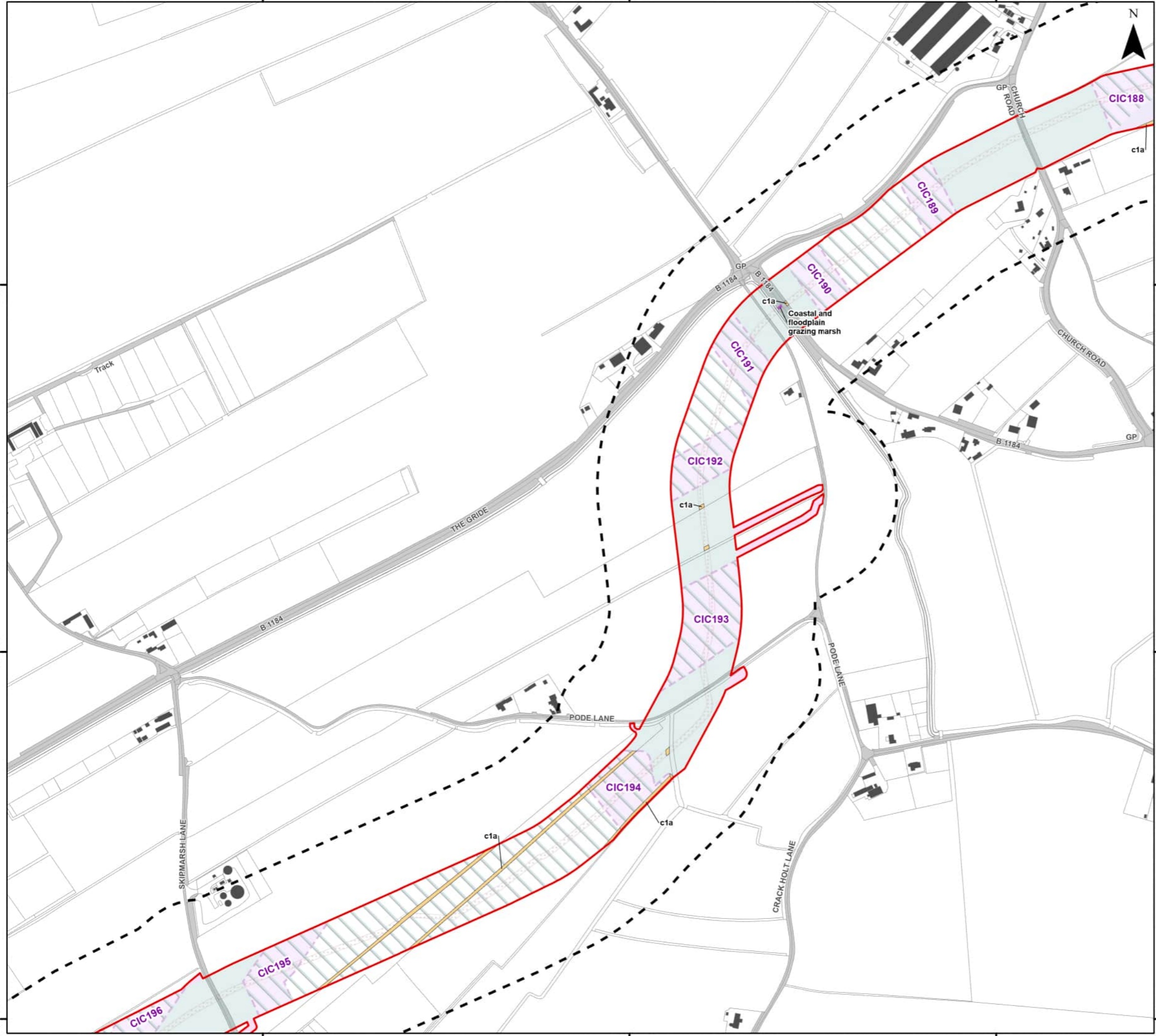
Figure 21.3.28



Date: 05/03/2024  
Produced By: JCS  
Revision: 0.1



© Crown copyright [and database rights] (2024)  
0100031673



538000

538500

539000

**Legend**

- Order Limits
- Onshore Segment Break
- Order Limits 100 m Buffer
- Onshore Export Cable Corridor (ECC) - Trenchless
- Onshore Export Cable Corridor (ECC) - Open Cut or Trenchless
- Secondary Construction Compound
- Cable Installation Compound
- Indicative Haul Road
- Enabling Access Track


**Priority Habitats (UK Habitat) - Subject to Temporary Impacts**

- c1a - Arable Field Margins

**Secondary Codes**

- 11 - Scattered trees
- 16 - Tall herb
- 25 - Coastal and floodplain grazing marsh
- 64 - Mown
- 74 - Ploughed
- 80 - Unmanaged
- 86 - Accessible natural greenspace

**Sources:** © Natural England copyright. Contains Ordnance Survey data © Crown copyright and database right [2023].



Coordinate System: British National Grid  
 0 50 100 200 Metres  
 Scale: 1:5,000 A3 Page Size

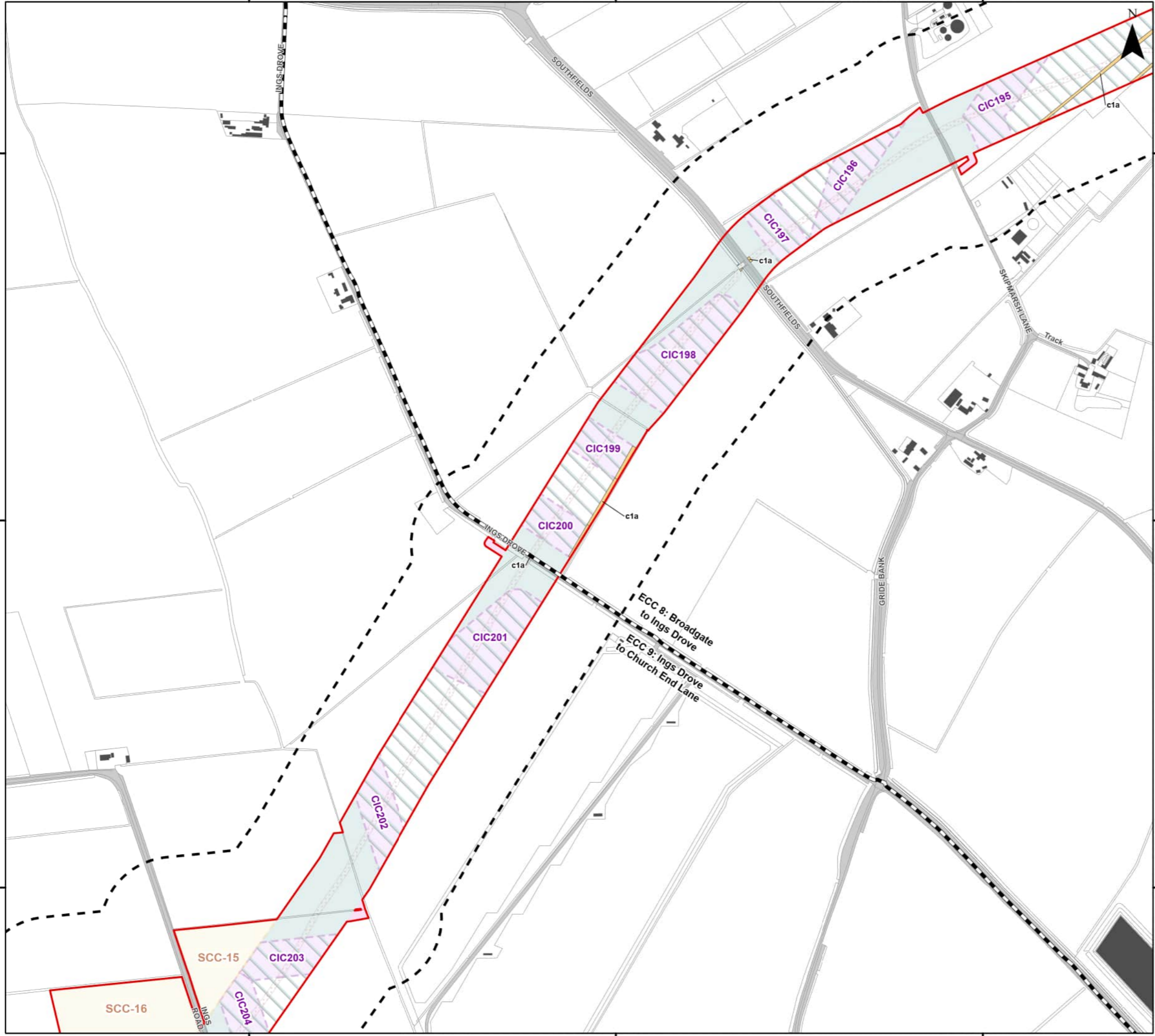
Environmental Statement  
 Priority Habitats Impacts Assessment - Temporary Impacts  
 Figure 21.3.29

OUTER DOWING OFFSHORE WIND

Date: 05/03/2024  
 Produced By: JCS  
 Revision: 0.1

SLR

© Crown copyright [and database rights] (2024)  
 0100031673



538000

538500

539000

350000

350000

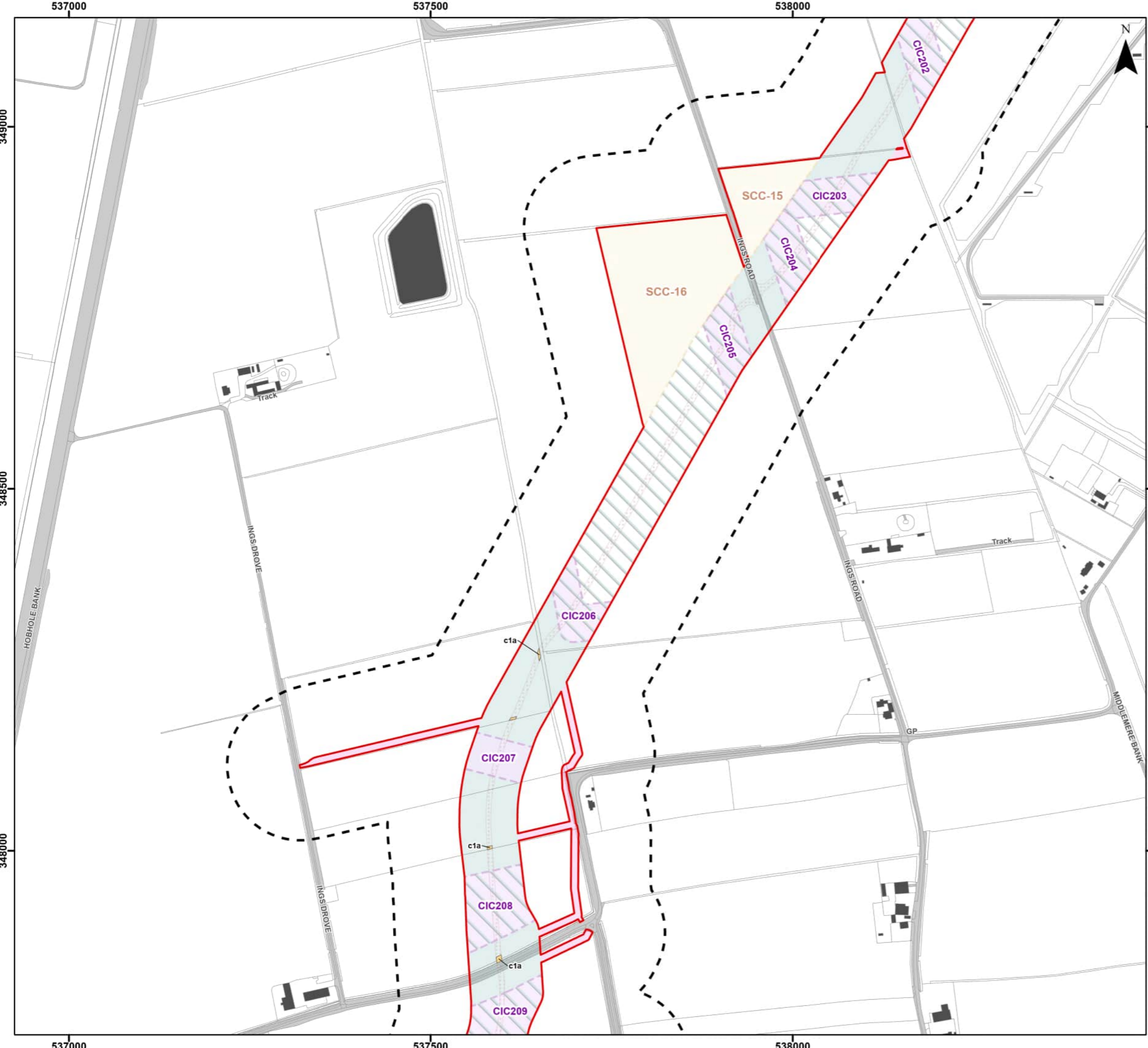
349500

349500

349000

349000

Document Path: P:\05356 - Gobe Consultants Ltd\00012 GTRP Outer Dowing\Tech\GIS\DWgs\Wing\2023\_09 Environmental Statement\Ecology\Chapter\05356\_00012\_0839\_1 Priority Habitats Impact Assessment - Temporary.aprx



**Legend**

- Order Limits
- Order Limits 100 m Buffer
- Onshore Export Cable Corridor (ECC) - Trenchless
- Onshore Export Cable Corridor (ECC) - Open Cut or Trenchless
- Secondary Construction Compound
- Cable Installation Compound
- Indicative Haul Road
- Enabling Access Track
- Priority Habitats (UK Habitat) - Subject to Temporary Impacts**
- c1a - Arable Field Margins

**Secondary Codes**

- 11 - Scattered trees
- 16 - Tall herb
- 25 - Coastal and floodplain grazing marsh
- 64 - Mown
- 74 - Ploughed
- 80 - Unmanaged
- 86 - Accessible natural greenspace

**Sources:** © Natural England copyright. Contains Ordnance Survey data © Crown copyright and database right [2023].



Coordinate System: British National Grid

0 50 100 200 Metres

Scale: 1:5,000

A3 Page Size

Environmental Statement

Priority Habitats Impacts Assessment - Temporary Impacts

Figure 21.3.30

OUTER DOWSING OFFSHORE WIND

Date: 05/03/2024  
Produced By: JCS  
Revision: 0.1

SLR

© Crown copyright [and database rights] (2024)  
0100031673

Document Path: P:\05356 - Gobe Consultants Ltd\00012 GTRP Outer Dowsing\Tech\GIS\DWG\Wing\2023\_09 Environmental Statement\Ecology\Chapter\05356\_00012\_0839\_1 Priority Habitats Impact Assessment - Temporary.aprx


537000

537500

538000



**Legend**

-  Order Limits
-  Order Limits 100 m Buffer
-  Onshore Export Cable Corridor (ECC) - Trenchless
-  Onshore Export Cable Corridor (ECC) - Open Cut or Trenchless
-  Cable Installation Compound
-  Indicative Haul Road
-  Enabling Access Track

**Priority Habitats (UK Habitat) - Subject to Temporary Impacts**

-  c1a - Arable Field Margins

**Secondary Codes**

- 11 - Scattered trees
- 16 - Tall herb
- 25 - Coastal and floodplain grazing marsh
- 64 - Mown
- 74 - Ploughed
- 80 - Unmanaged
- 86 - Accessible natural greenspace

**Sources:** © Natural England copyright. Contains Ordnance Survey data © Crown copyright and database right [2023].



Coordinate System: British National Grid

0 50 100 200 Metres

Scale: 1:5,000

A3 Page Size

Environmental Statement

Priority Habitats Impacts Assessment - Temporary Impacts

Figure 21.3.31



Date: 05/03/2024  
 Produced By: JCS  
 Revision: 0.1

 SLR

© Crown copyright [and database rights] (2024)  
 0100031673

347500

347500

347000

347000

346500

346500

537000

537500

538000

HOBHOLE BANK

DOUBLE BANK

LOWFIELDS LANE

STRAYERS LANE

GP

LOWFIELDS LANE

CIC217

CIC218

CIC216

CIC215

CIC214

CIC213

CIC212

CIC211

CIC210

CIC209

c1a

c1a

c1a

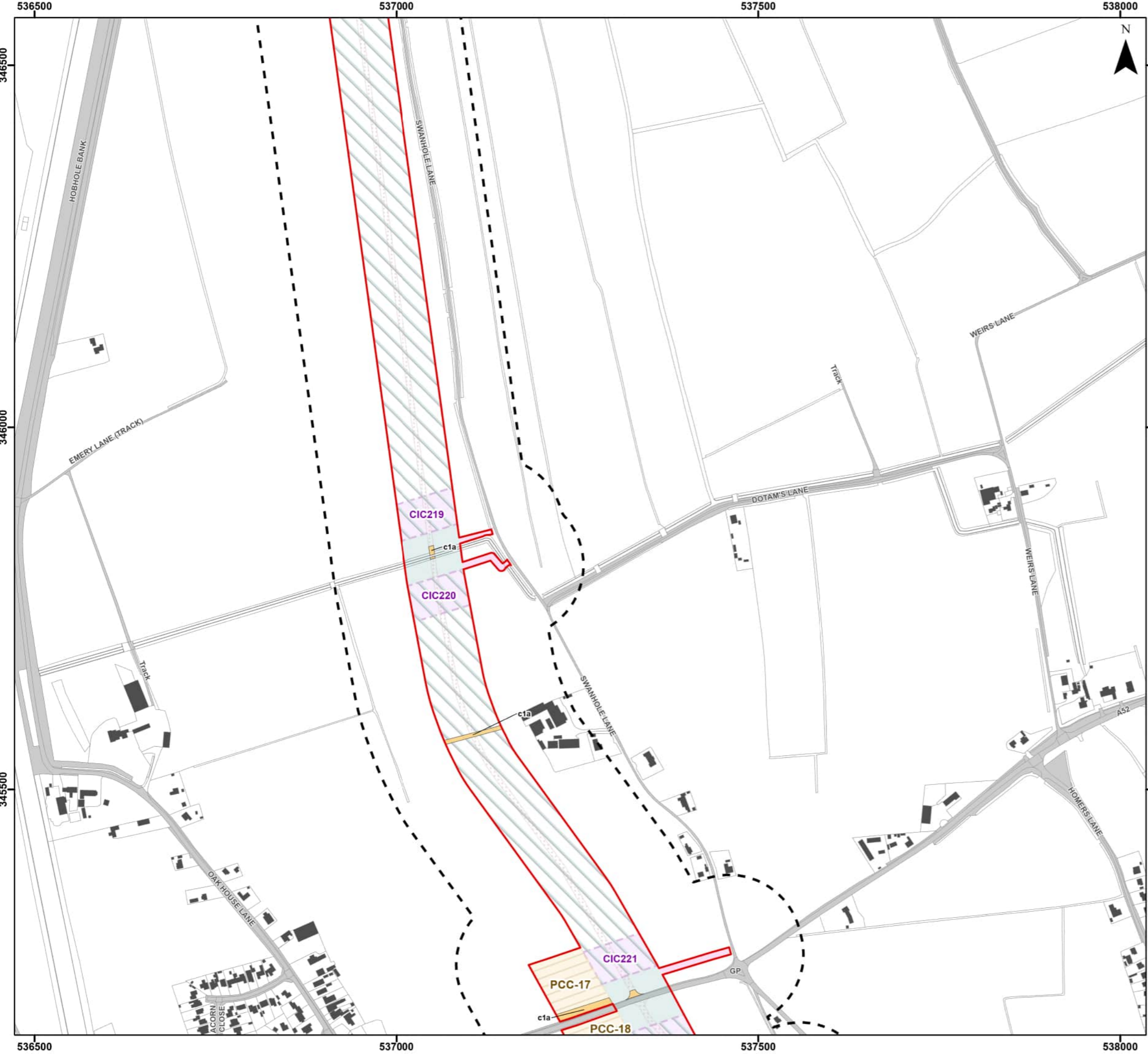
c1a

c1a

c1a

c1a

c1a



**Legend**

- Order Limits
- Order Limits 100 m Buffer
- Onshore Export Cable Corridor (ECC) - Trenchless
- Onshore Export Cable Corridor (ECC) - Open Cut or Trenchless
- Primary Construction Compound
- Cable Installation Compound
- Indicative Haul Road
- Enabling Access Track

**Priority Habitats (UK Habitat) - Subject to Temporary Impacts**

- c1a - Arable Field Margins

**Secondary Codes**

- 11 - Scattered trees
- 16 - Tall herb
- 25 - Coastal and floodplain grazing marsh
- 64 - Mown
- 74 - Ploughed
- 80 - Unmanaged
- 86 - Accessible natural greenspace

**Sources:** © Natural England copyright. Contains Ordnance Survey data © Crown copyright and database right [2023].



Coordinate System: British National Grid

0 50 100 200 Metres

Scale: 1:5,000 A3 Page Size

Environmental Statement

Priority Habitats Impacts Assessment - Temporary Impacts

Figure 21.3.32

**OUTER DOWSING**  
OFFSHORE WIND

**SLR**

Date: 05/03/2024  
Produced By: JCS  
Revision: 0.1

© Crown copyright [and database rights] (2024)  
0100031673

Document Path: P:\05356 - Gobe Consultants Ltd\00012 GTRP Outer Dowsing\Tech\GIS\DWG\Wing\2023\_09 Environmental Statement\Ecology\Chapter\05356\_00012\_0839\_1 Priority Habitats Impact Assessment - Temporary.aprx



**Legend**

- Order Limits
- Onshore Segment Break
- Order Limits 100 m Buffer
- Onshore Export Cable Corridor (ECC) - Trenchless
- Onshore Export Cable Corridor (ECC) - Open Cut or Trenchless
- Primary Construction Compound
- Cable Installation Compound
- Indicative Haul Road
- Enabling Access Track

**Priority Habitats (UK Habitat) - Subject to Temporary Impacts**

- c1a - Arable Field Margins

**Secondary Codes**

- 11 - Scattered trees
- 16 - Tall herb
- 25 - Coastal and floodplain grazing marsh
- 64 - Mown
- 74 - Ploughed
- 80 - Unmanaged
- 86 - Accessible natural greenspace

Sources: © Natural England copyright. Contains Ordnance Survey data © Crown copyright and database right [2023].



Coordinate System: British National Grid

0 50 100 200 Metres

Scale: 1:5,000 A3 Page Size

Environmental Statement

Priority Habitats Impacts Assessment - Temporary Impacts

Figure 21.3.33



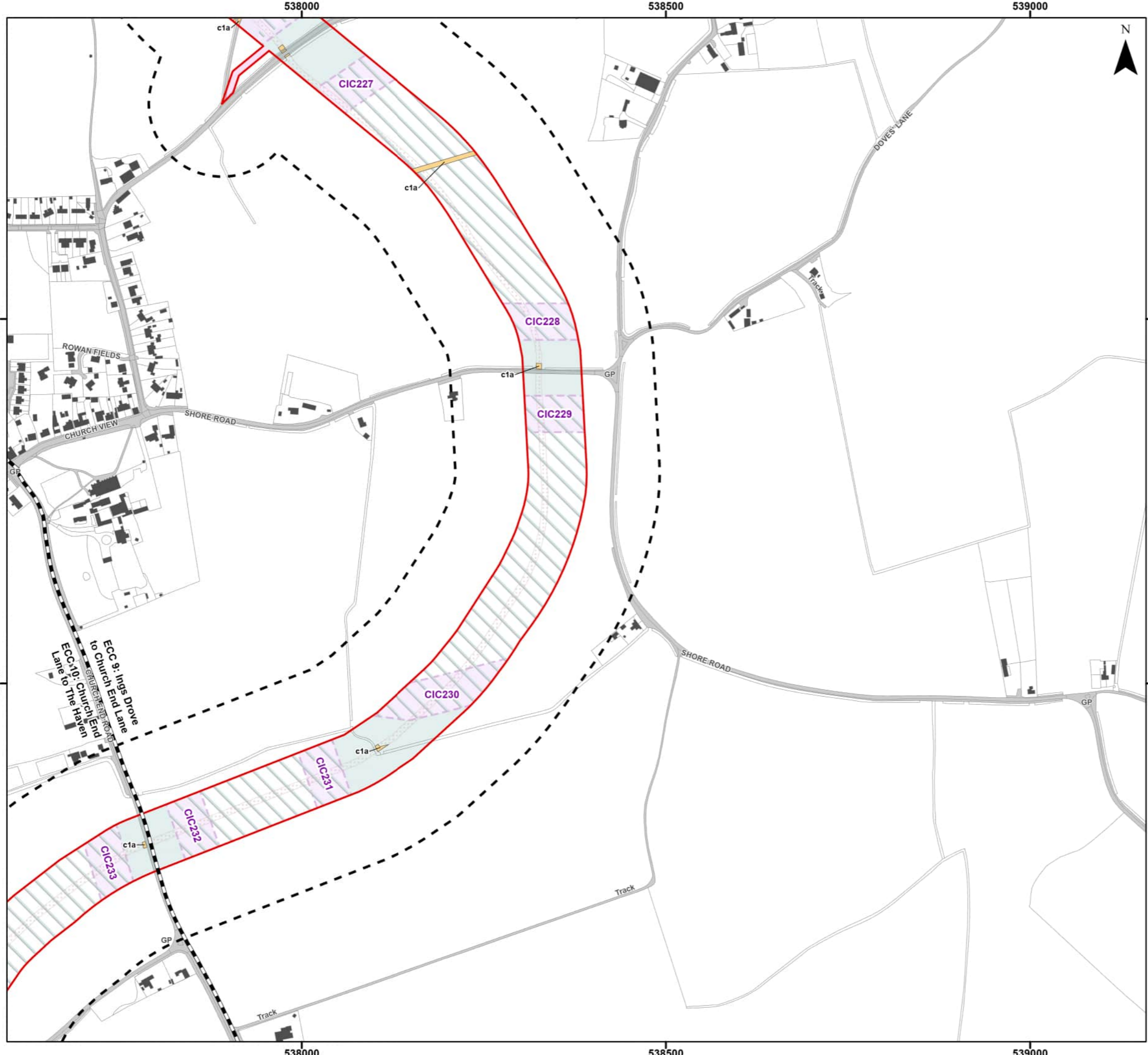
Date: 05/03/2024  
 Produced By: JCS  
 Revision: 0.1

SLR

© Crown copyright [and database rights] (2024)  
0100031673

Document Path: P:\05356 - Gobe Consultants Ltd\00012 GTRP Outer Dowsing\Tech\GIS\DWG\Wing\2023\_09 Environmental Statement\Ecology\Chapter\05356\_00012\_0839\_1 Priority Habitats Impact Assessment - Temporary.aprx





**Legend**

- Order Limits
- Onshore Segment Break
- Order Limits 100 m Buffer
- Onshore Export Cable Corridor (ECC) - Trenchless
- Onshore Export Cable Corridor (ECC) - Open Cut or Trenchless
- Cable Installation Compound
- Indicative Haul Road
- Enabling Access Track

**Priority Habitats (UK Habitat) - Subject to Temporary Impacts**

- c1a - Arable Field Margins

**Secondary Codes**

- 11 - Scattered trees
- 16 - Tall herb
- 25 - Coastal and floodplain grazing marsh
- 64 - Mown
- 74 - Ploughed
- 80 - Unmanaged
- 86 - Accessible natural greenspace

Sources: © Natural England copyright. Contains Ordnance Survey data © Crown copyright and database right [2023].



Coordinate System: British National Grid

0 50 100 200 Metres

Scale: 1:5,000

A3 Page Size

Environmental Statement

Priority Habitats Impacts Assessment - Temporary Impacts

Figure 21.3.34



**OUTER DOWSING**  
OFFSHORE WIND



**SLR**

Date: 05/03/2024  
Produced By: JCS  
Revision: 0.1

© Crown copyright [and database rights] (2024)  
0100031673

Document Path: P:\05356 - Gobe Consultants Ltd\00012 GTRP Outer Dowing\Tech\GIS\DWgs\Wing\2023\_08 Environmental Statement\Ecology\Chapter\05356\_00012\_0839\_1 Priority Habitats Impact Assessment - Temporary.aprx

537000

537500

538000

N

343500

343000

342500

537000

537500

538000

**Legend**

- Order Limits
- Onshore Segment Break
- Order Limits 100 m Buffer
- Onshore Export Cable Corridor (ECC) - Trenchless
- Onshore Export Cable Corridor (ECC) - Open Cut or Trenchless
- Cable Installation Compound
- Indicative Haul Road
- Enabling Access Track


**Priority Habitats (UK Habitat) - Subject to Temporary Impacts**

- c1a - Arable Field Margins

**Secondary Codes**

- 11 - Scattered trees
- 16 - Tall herb
- 25 - Coastal and floodplain grazing marsh
- 64 - Mown
- 74 - Ploughed
- 80 - Unmanaged
- 86 - Accessible natural greenspace

Sources: © Natural England copyright. Contains Ordnance Survey data © Crown copyright and database right [2023].



Coordinate System: British National Grid


0 50 100 200 Metres

Scale: 1:5,000 A3 Page Size


Environmental Statement

Priority Habitats Impacts Assessment - Temporary Impacts

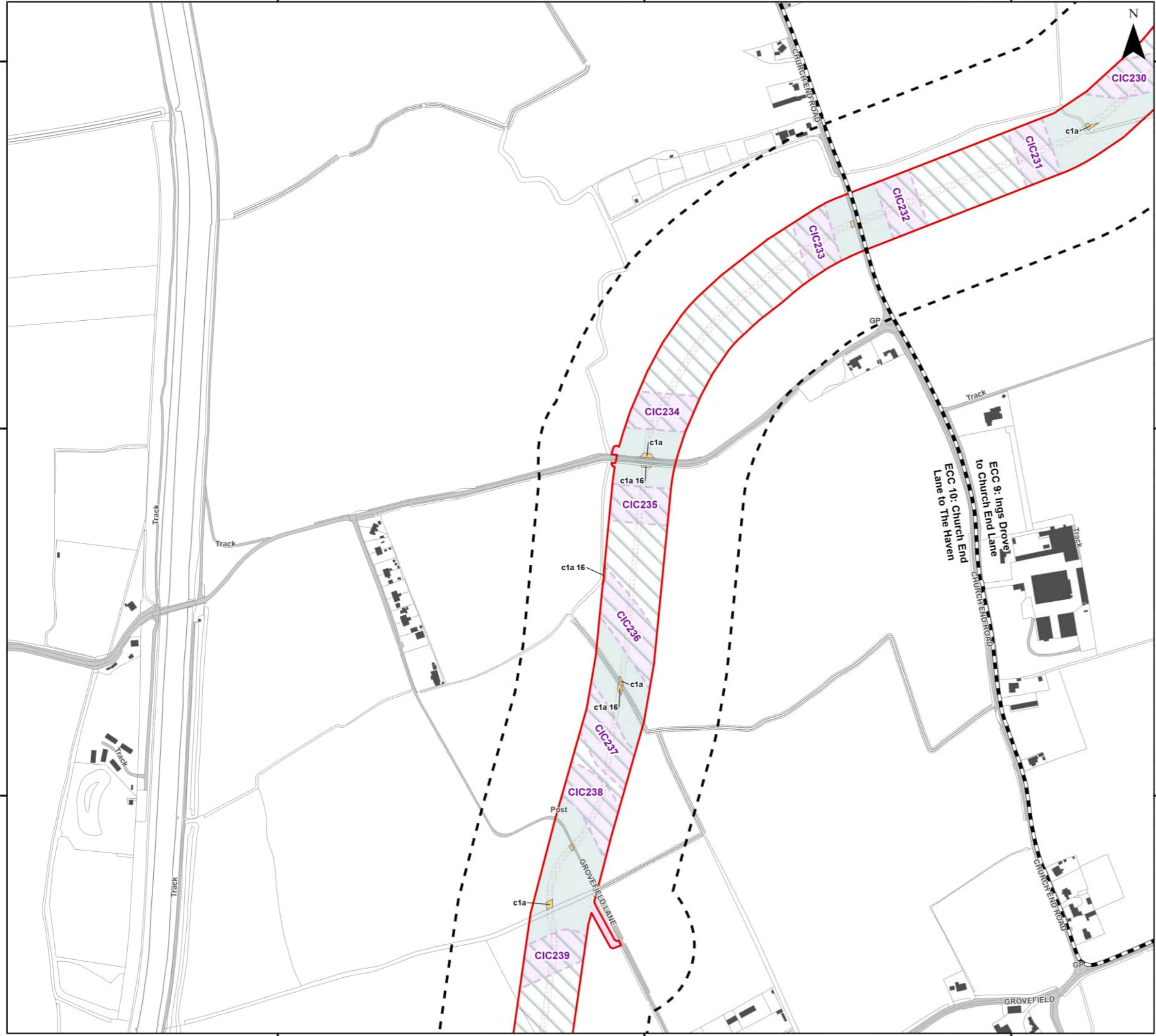
Figure 21.3.35



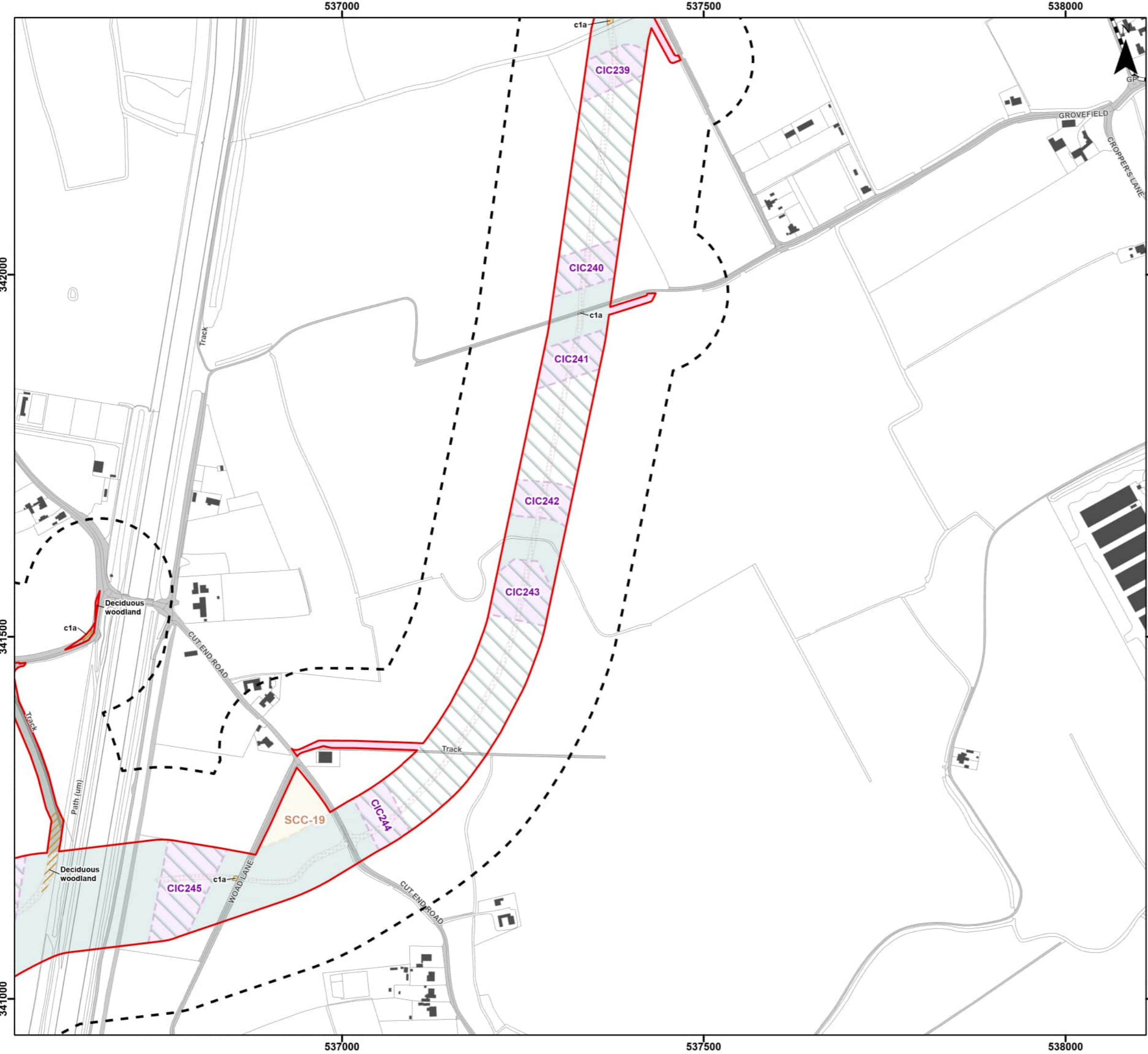
Date: 05/03/2024  
Produced By: JCS  
Revision: 0.1



© Crown copyright [and database rights] (2024)  
0100031673



Document Path: P:\05356 - Gobe Consultants Ltd\00012 GTRP Outer Dowsing\Tech\GIS\DWgs\Wing\2023\_09 Environmental Statement\Ecology\Chapter\05356\_00012\_0839\_1 Priority Habitats Impact Assessment - Temporary.aprx



- Legend**
- Order Limits
  - Onshore Segment Break
  - Order Limits 100 m Buffer
  - Onshore Export Cable Corridor (ECC) - Trenchless
  - Onshore Export Cable Corridor (ECC) - Open Cut or Trenchless
  - Secondary Construction Compound
  - Cable Installation Compound
  - Temporary Access Track
  - Indicative Haul Road
  - Highway Alterations
  - Enabling Access Track
- Priority Habitats (UK Habitat) - Subject to Temporary Impacts**
- c1a - Arable Field Margins
- Priority Habitats Inventory Woodland (within 15m) - Subject to Temporary Impacts**
- Deciduous Woodland

- Secondary Codes**
- 11 - Scattered trees
  - 16 - Tall herb
  - 25 - Coastal and floodplain grazing marsh
  - 64 - Mown
  - 74 - Ploughed
  - 80 - Unmanaged
  - 86 - Accessible natural greenspace
- Sources: © Natural England copyright. Contains Ordnance Survey data © Crown copyright and database right [2023].



Coordinate System: British National Grid

0 50 100 200 Metres

Scale: 1:5,000

A3 Page Size

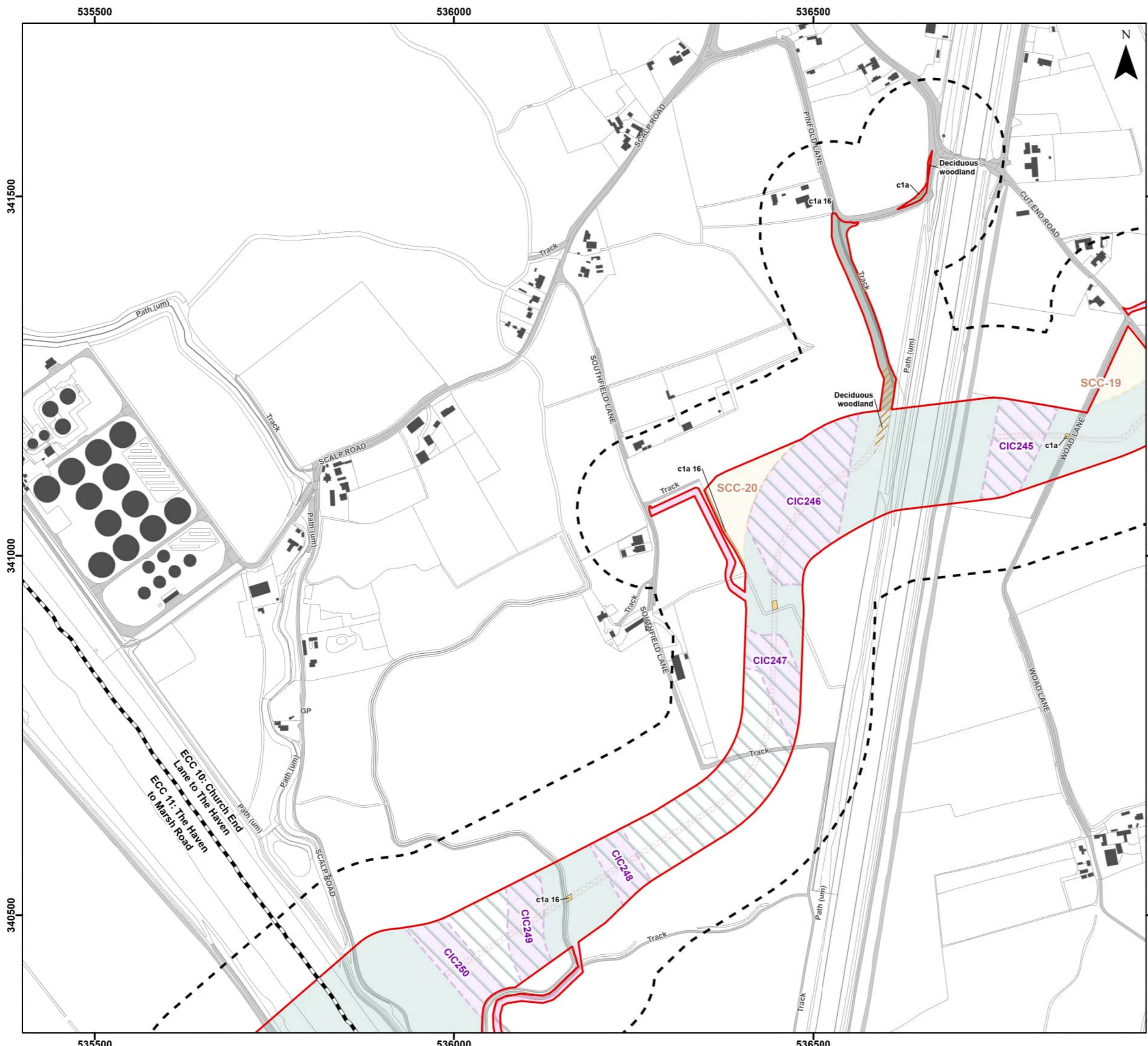
Environmental Statement

Priority Habitats Impacts Assessment - Temporary Impacts

Figure 21.3.36



Document Path: P:\05356 - Gobe Consultants Ltd\00012 GTRP Outer Dowsing\Tech\GIS\DWgs\Wing\2023\_09 Environmental Statement\Ecology\Chapter\05356\_00012\_0839\_1 Priority Habitats Impact Assessment - Temporary.aprx



**Legend**

- Order Limits
- Onshore Segment Break
- Order Limits 100 m Buffer
- Onshore Export Cable Corridor (ECC) - Trenchless
- Onshore Export Cable Corridor (ECC) - Open Cut or Trenchless
- Secondary Construction Compound
- Cable Installation Compound
- Temporary Access Track
- Indicative Haul Road
- Highway Alterations
- Enabling Access Track

**Priority Habitats (UK Habitat) - Subject to Temporary Impacts**

- c1a - Arable Field Margins

**Priority Habitats Inventory Woodland (within 15m) - Subject to Temporary Impacts**

- Deciduous Woodland

**Secondary Codes**

- 11 - Scattered trees
- 16 - Tall herb
- 25 - Coastal and floodplain grazing marsh
- 64 - Mown
- 74 - Ploughed
- 80 - Unmanaged
- 86 - Accessible natural greenspace

Sources: © Natural England copyright. Contains Ordnance Survey data © Crown copyright and database right [2023].



Coordinate System: British National Grid

0 50 100 200 Metres

Scale: 1:5,000 A3 Page Size

Environmental Statement

Priority Habitats Impacts Assessment - Temporary Impacts

Figure 21.3.37

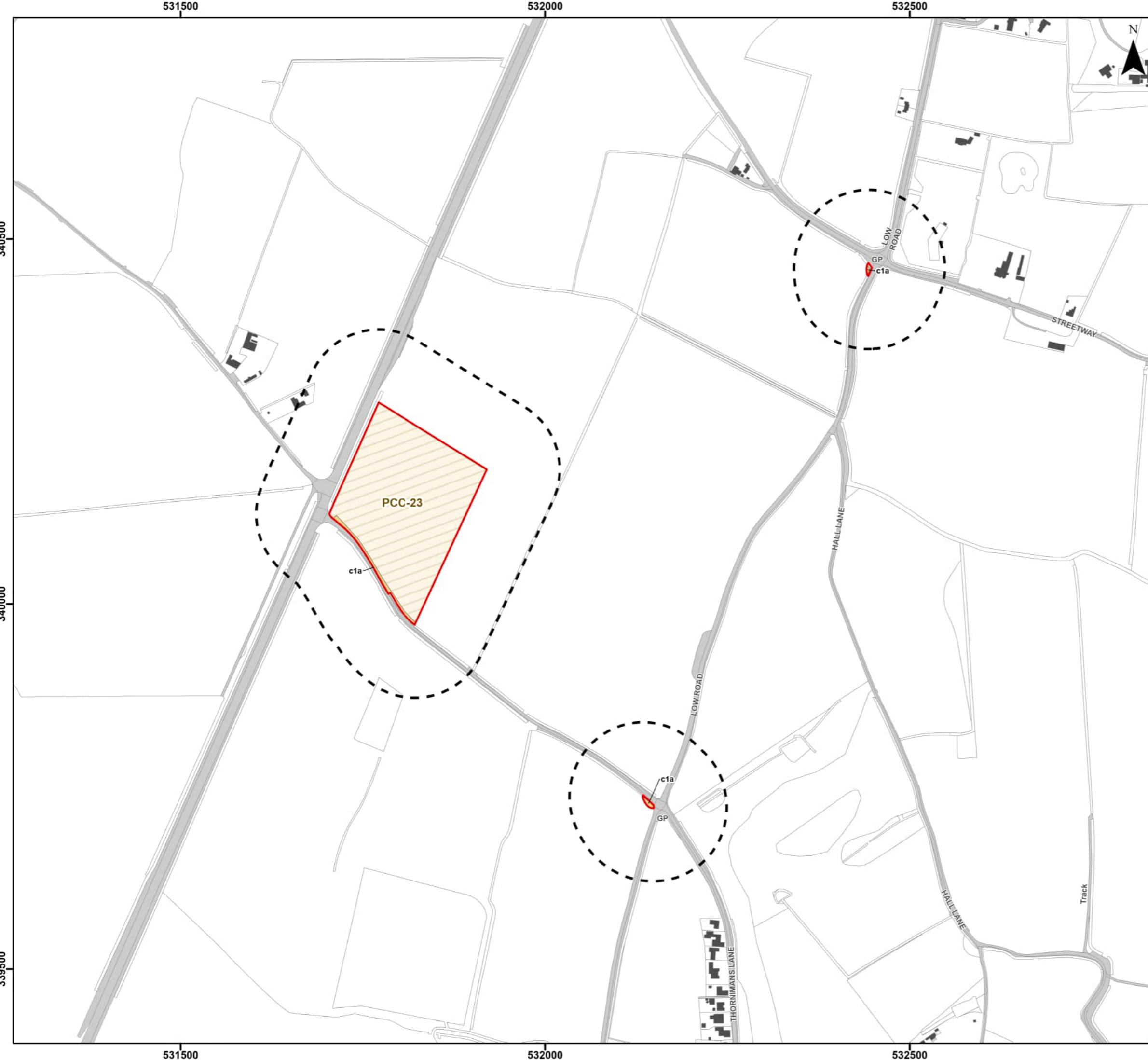


Date: 05/03/2024  
Produced By: JCS  
Revision: 0.1



© Crown copyright [and database rights] (2024)  
0100031673

Document Path: P:\05356 - Gobe Consultants Ltd\00012 GTRP Outer Dowsing\Tech\GIS\DWgs\Wing\2023\_09 Environmental Statement\Ecology\Chapter\05356\_00012\_0839\_1 Priority Habitats Impact Assessment - Temporary.aprx



**Legend**

- Order Limits
- Order Limits 100 m Buffer
- Primary Construction Compound
- Highway Alterations

**Priority Habitats (UK Habitat) - Subject to Temporary Impacts**

- c1a - Arable Field Margins

**Secondary Codes**

- 11 - Scattered trees
- 16 - Tall herb
- 25 - Coastal and floodplain grazing marsh
- 64 - Mown
- 74 - Ploughed
- 80 - Unmanaged
- 86 - Accessible natural greenspace

Sources: © Natural England copyright. Contains Ordnance Survey data © Crown copyright and database right [2023].

Coordinate System: British National Grid

0 50 100 200 Metres

Scale: 1:5,000 A3 Page Size

Environmental Statement

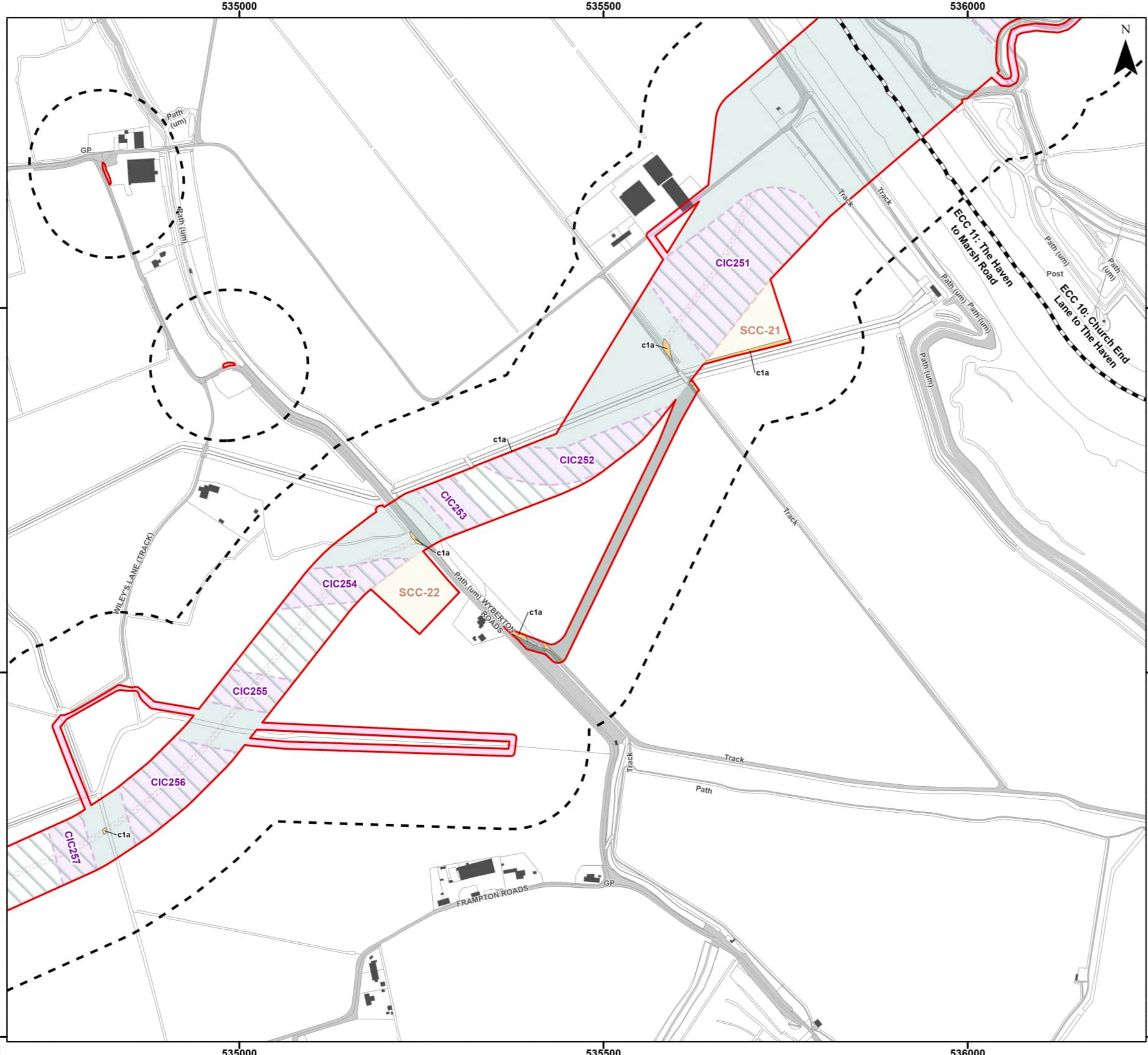
Priority Habitats Impacts Assessment - Temporary Impacts

Figure 21.3.38

Date: 05/03/2024  
 Produced By: JCS  
 Revision: 0.1

© Crown copyright [and database rights] (2024)  
0100031673

Document Path: P:\05356 - Gobe Consultants Ltd\00012 GTR4 Outer Dowsing\Tech\GIS\DWgs\Wing\2023\_09 Environmental Statement\Ecology\Chapter\05356\_00012\_0839\_1 Priority Habitats Impact Assessment - Temporary.aprx



**Legend**

- Order Limits
- Onshore Segment Break
- Order Limits 100 m Buffer
- Onshore Export Cable Corridor (ECC) - Trenchless
- Onshore Export Cable Corridor (ECC) - Open Cut or Trenchless
- Secondary Construction Compound
- Cable Installation Compound
- Temporary Access Track
- Indicative Haul Road
- Highway Alterations
- Enabling Access Track

**Priority Habitats (UK Habitat) - Subject to Temporary Impacts**

- c1a - Arable Field Margins

**Secondary Codes**

- 11 - Scattered trees
- 16 - Tall herb
- 25 - Coastal and floodplain grazing marsh
- 64 - Mown
- 74 - Ploughed
- 80 - Unmanaged
- 86 - Accessible natural greenspace

Sources: © Natural England copyright. Contains Ordnance Survey data © Crown copyright and database right [2023].



Coordinate System: British National Grid

0 50 100 200 Metres

Scale: 1:5,000

A3 Page Size

Environmental Statement

Priority Habitats Impacts Assessment - Temporary Impacts

Figure 21.3.39

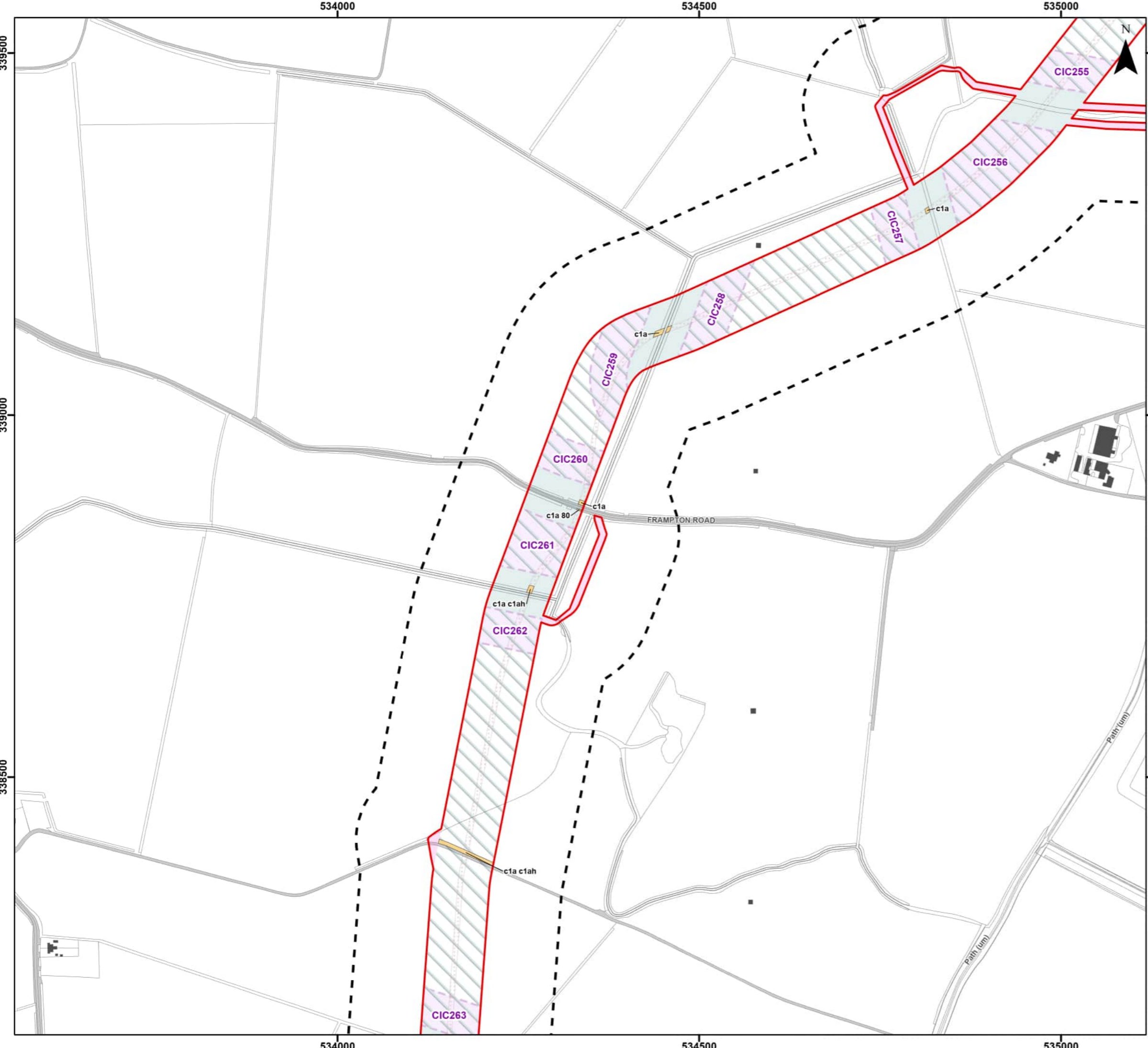
**OUTER DOWSING**  
OFFSHORE WIND

**SLR**

Date: 05/03/2024  
Produced By: JCS  
Revision: 0.1

© Crown copyright [and database rights] (2024)  
0100031673

Document Path: P:\05356 - Gobe Consultants Ltd\00012 GTRP Outer Dowsing\Tech\GIS\DWgs\Wing\2023\_09 Environmental Statement\Ecology\Chapter\05356\_00012\_0839\_1 Priority Habitats Impact Assessment - Temporary.aprx



**Legend**

- Order Limits
- Order Limits 100 m Buffer
- Onshore Export Cable Corridor (ECC) - Trenchless
- Onshore Export Cable Corridor (ECC) - Open Cut or Trenchless
- Cable Installation Compound
- Indicative Haul Road
- Enabling Access Track

**Priority Habitats (UK Habitat) - Subject to Temporary Impacts**

- c1a - Arable Field Margins

**Secondary Codes**

- 11 - Scattered trees
- 16 - Tall herb
- 25 - Coastal and floodplain grazing marsh
- 64 - Mown
- 74 - Ploughed
- 80 - Unmanaged
- 86 - Accessible natural greenspace

Sources: © Natural England copyright. Contains Ordnance Survey data © Crown copyright and database right [2023].



Coordinate System: British National Grid

0 50 100 200 Metres

Scale: 1:5,000

A3 Page Size

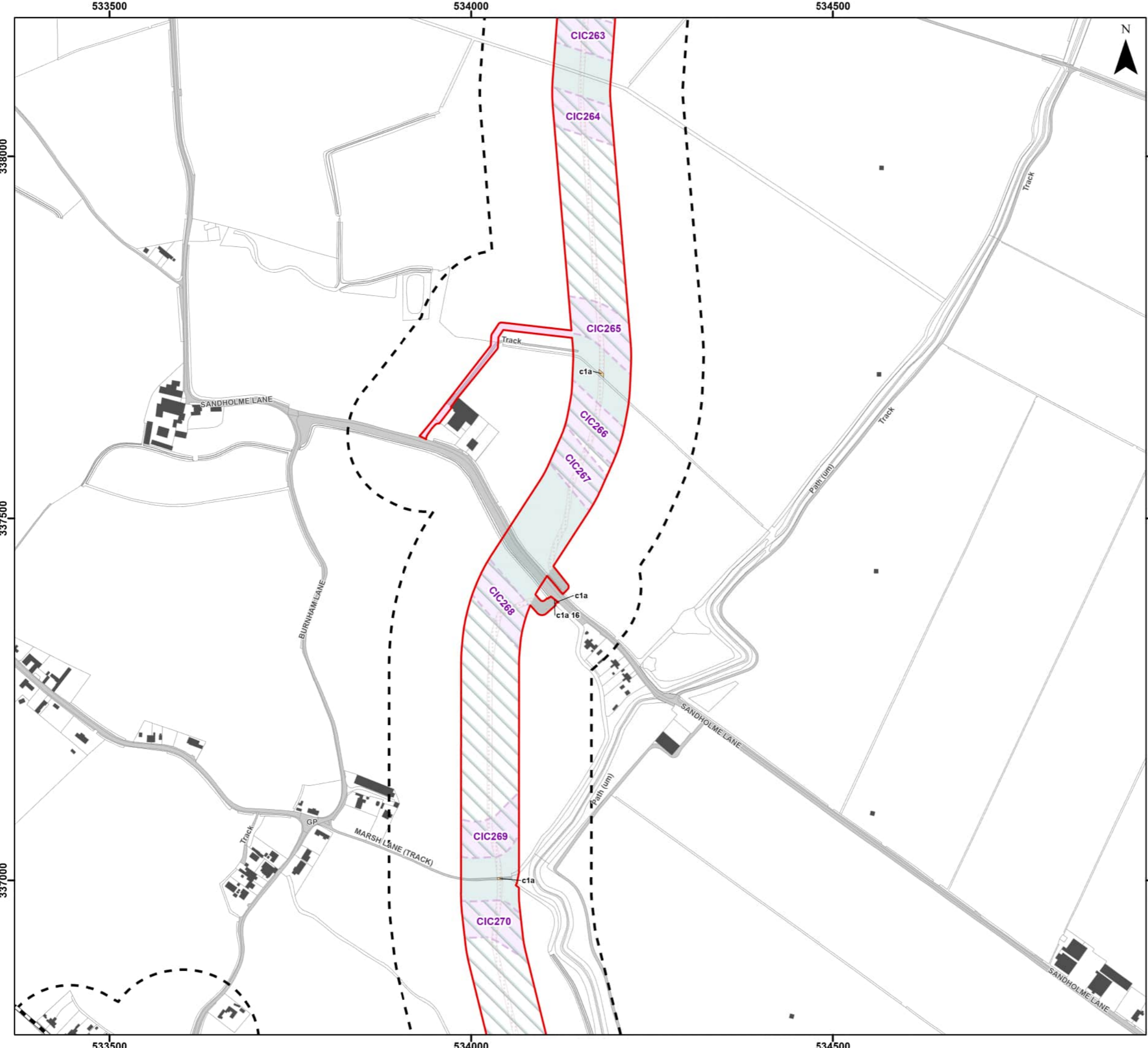
Environmental Statement

Priority Habitats Impacts Assessment - Temporary Impacts

Figure 21.3.40



Document Path: P:\05356 - Gobe Consultants Ltd\00012 GTR Outer Dowsing\Tech\GIS\DWgs\Wkng\2023\_09 Environmental Statement\Ecology\Chapter\05356\_00012\_0839\_1 Priority Habitats Impact Assessment - Temporary.aprx



**Legend**

- Order Limits
- Onshore Segment Break
- Order Limits 100 m Buffer
- Onshore Export Cable Corridor (ECC) - Trenchless
- Onshore Export Cable Corridor (ECC) - Open Cut or Trenchless
- Cable Installation Compound
- Temporary Access Track
- Indicative Haul Road
- Enabling Access Track

**Priority Habitats (UK Habitat) - Subject to Temporary Impacts**

- c1a - Arable Field Margins

**Secondary Codes**

- 11 - Scattered trees
- 16 - Tall herb
- 25 - Coastal and floodplain grazing marsh
- 64 - Mown
- 74 - Ploughed
- 80 - Unmanaged
- 86 - Accessible natural greenspace

Sources: © Natural England copyright. Contains Ordnance Survey data © Crown copyright and database right [2023].



Coordinate System: British National Grid

0 50 100 200 Metres

Scale: 1:5,000

A3 Page Size

Environmental Statement

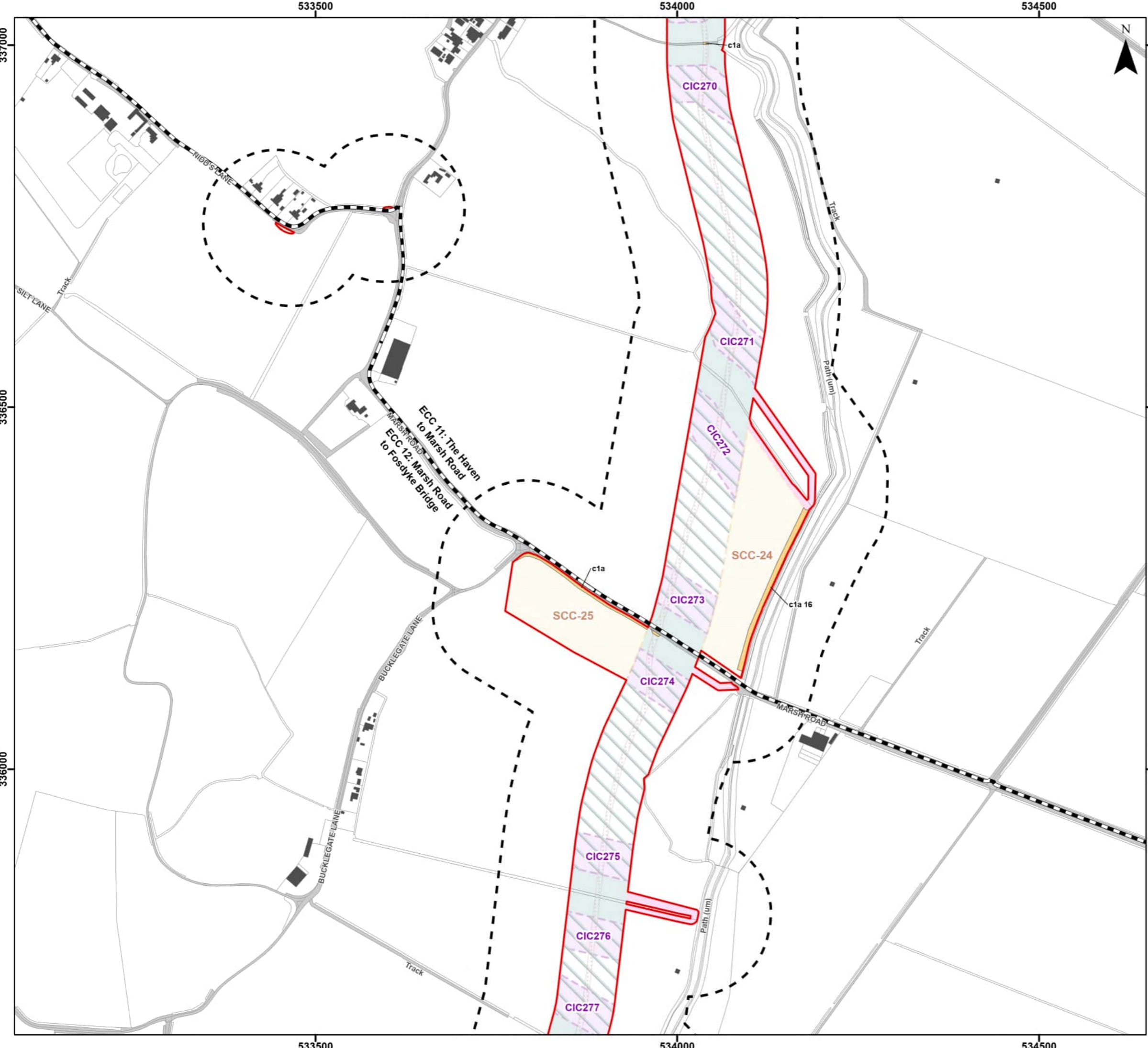
Priority Habitats Impacts Assessment - Temporary Impacts

Figure 21.3.41



Document Path: P:\05356 - Gobe Consultants Ltd\00012 GTRP Outer Dowsing\Tech\GIS\DWG\Wing\2023\_08 Environmental Statement\Ecology\Chapter\05356\_0012\_0839\_1 Priority Habitats Impact Assessment - Temporary.aprx





**Legend**

- Order Limits
- Onshore Segment Break
- Order Limits 100 m Buffer
- Onshore Export Cable Corridor (ECC) - Trenchless
- Onshore Export Cable Corridor (ECC) - Open Cut or Trenchless
- Secondary Construction Compound
- Cable Installation Compound
- Indicative Haul Road
- Highway Alterations
- Enabling Access Track

**Priority Habitats (UK Habitat) - Subject to Temporary Impacts**

- c1a - Arable Field Margins

**Secondary Codes**

- 11 - Scattered trees
- 16 - Tall herb
- 25 - Coastal and floodplain grazing marsh
- 64 - Mown
- 74 - Ploughed
- 80 - Unmanaged
- 86 - Accessible natural greenspace

**Sources:** © Natural England copyright. Contains Ordnance Survey data © Crown copyright and database right [2023].



Coordinate System: British National Grid

0 50 100 200 Metres

Scale: 1:5,000 A3 Page Size

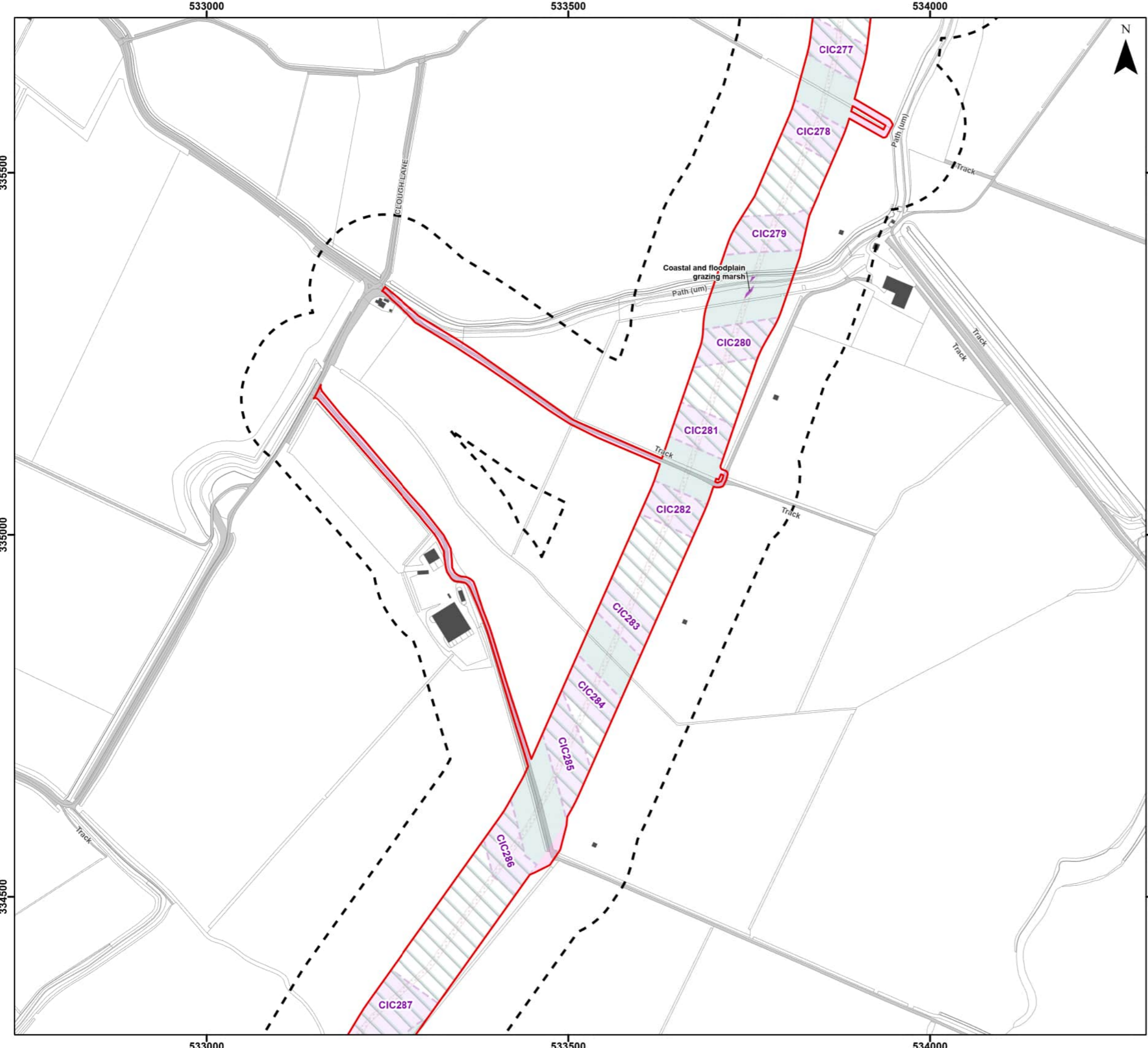
Environmental Statement

Priority Habitats Impacts Assessment - Temporary Impacts

Figure 21.3.42



Document Path: P:\05356 - Gobe Consultants Ltd\00012 GTRP Outer Dowsing\Tech\GIS\DWgs\Wing\2023\_09 Environmental Statement\Ecology\Chapter\05356\_00012\_0839\_1 Priority Habitats Impact Assessment - Temporary.aprx



**Legend**

- Order Limits
- Order Limits 100 m Buffer
- Onshore Export Cable Corridor (ECC) - Trenchless
- Onshore Export Cable Corridor (ECC) - Open Cut or Trenchless
- Cable Installation Compound
- Indicative Haul Road
- Enabling Access Track

**Priority Habitats Inventory - Subject to Temporary Impacts**

- Coastal and Floodplain Grazing Marsh

**Secondary Codes**

- 11 - Scattered trees
- 16 - Tall herb
- 25 - Coastal and floodplain grazing marsh
- 64 - Mown
- 74 - Ploughed
- 80 - Unmanaged
- 86 - Accessible natural greenspace

Sources: © Natural England copyright. Contains Ordnance Survey data © Crown copyright and database right [2023].



Coordinate System: British National Grid

0 50 100 200 Metres

Scale: 1:5,000

A3 Page Size

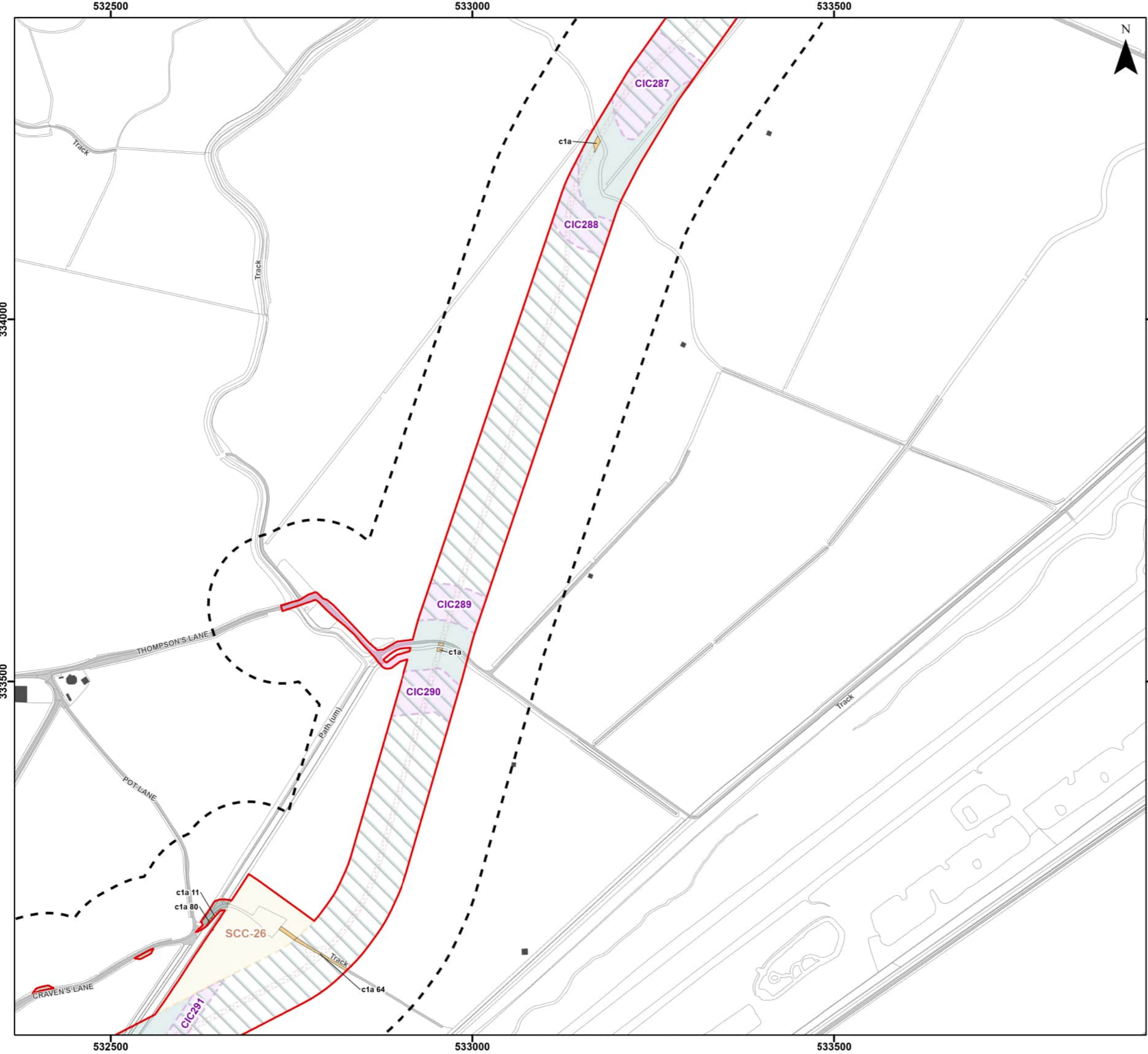
Environmental Statement

Priority Habitats Impacts Assessment - Temporary Impacts

Figure 21.3.43



Document Path: P:\05356 - Gobe Consultants Ltd\00012 GTR Outer Dowsing\Tech\GIS\DWgs\Wing\2023\_08 Environmental Statement\Ecology\Chapter\05356\_00012\_0839\_1 Priority Habitats Impact Assessment - Temporary.aprx



**Legend**

- Order Limits
- Order Limits 100 m Buffer
- Onshore Export Cable Corridor (ECC) - Trenchless
- Onshore Export Cable Corridor (ECC) - Open Cut or Trenchless
- Secondary Construction Compound
- Cable Installation Compound
- Temporary Access Track
- Indicative Haul Road
- Highway Alterations
- Enabling Access Track

**Priority Habitats (UK Habitat) - Subject to Temporary Impacts**

- c1a - Arable Field Margins

**Secondary Codes**

- 11 - Scattered trees
- 16 - Tall herb
- 25 - Coastal and floodplain grazing marsh
- 64 - Mown
- 74 - Ploughed
- 80 - Unmanaged
- 86 - Accessible natural greenspace

Sources: © Natural England copyright. Contains Ordnance Survey data © Crown copyright and database right [2023].



Coordinate System: British National Grid

0 50 100 200 Metres

Scale: 1:5,000

A3 Page Size

Environmental Statement

Priority Habitats Impacts Assessment - Temporary Impacts

Figure 21.3.44



Document Path: P:\05356 - Gobe Consultants Ltd\00012 GTRP Outer Dowsing\Tech\GIS\DWgs\Wing\2023\_09 Environmental Statement\Ecology\Chapter\05356\_00012\_0839\_1 Priority Habitats Impact Assessment - Temporary.aprx



**Legend**

- Order Limits
- Onshore Segment Break
- Order Limits 100 m Buffer
- Onshore Export Cable Corridor (ECC) - Trenchless
- Onshore Export Cable Corridor (ECC) - Open Cut or Trenchless
- Secondary Construction Compound
- Cable Installation Compound
- Temporary Access Track
- Indicative Haul Road
- Highway Alterations
- Enabling Access Track

**Priority Habitats (UK Habitat) - Subject to Temporary Impacts**

- c1a - Arable Field Margins
- t2a - Coastal Saltmarsh

**Priority Habitats Inventory - Subject to Temporary Impacts**

- No Main Habitat but Additional Habitats Present

**Secondary Codes**

- 11 - Scattered trees
- 16 - Tall herb
- 25 - Coastal and floodplain grazing marsh
- 64 - Mown
- 74 - Ploughed
- 80 - Unmanaged
- 86 - Accessible natural greenspace

**Sources:** © Natural England copyright. Contains Ordnance Survey data © Crown copyright and database right [2023].



Coordinate System: British National Grid

0 50 100 200 Metres

Scale: 1:5,000 A3 Page Size

Environmental Statement

Priority Habitats Impacts Assessment - Temporary Impacts

Figure 21.3.45



**OUTER DOWSING**  
OFFSHORE WIND

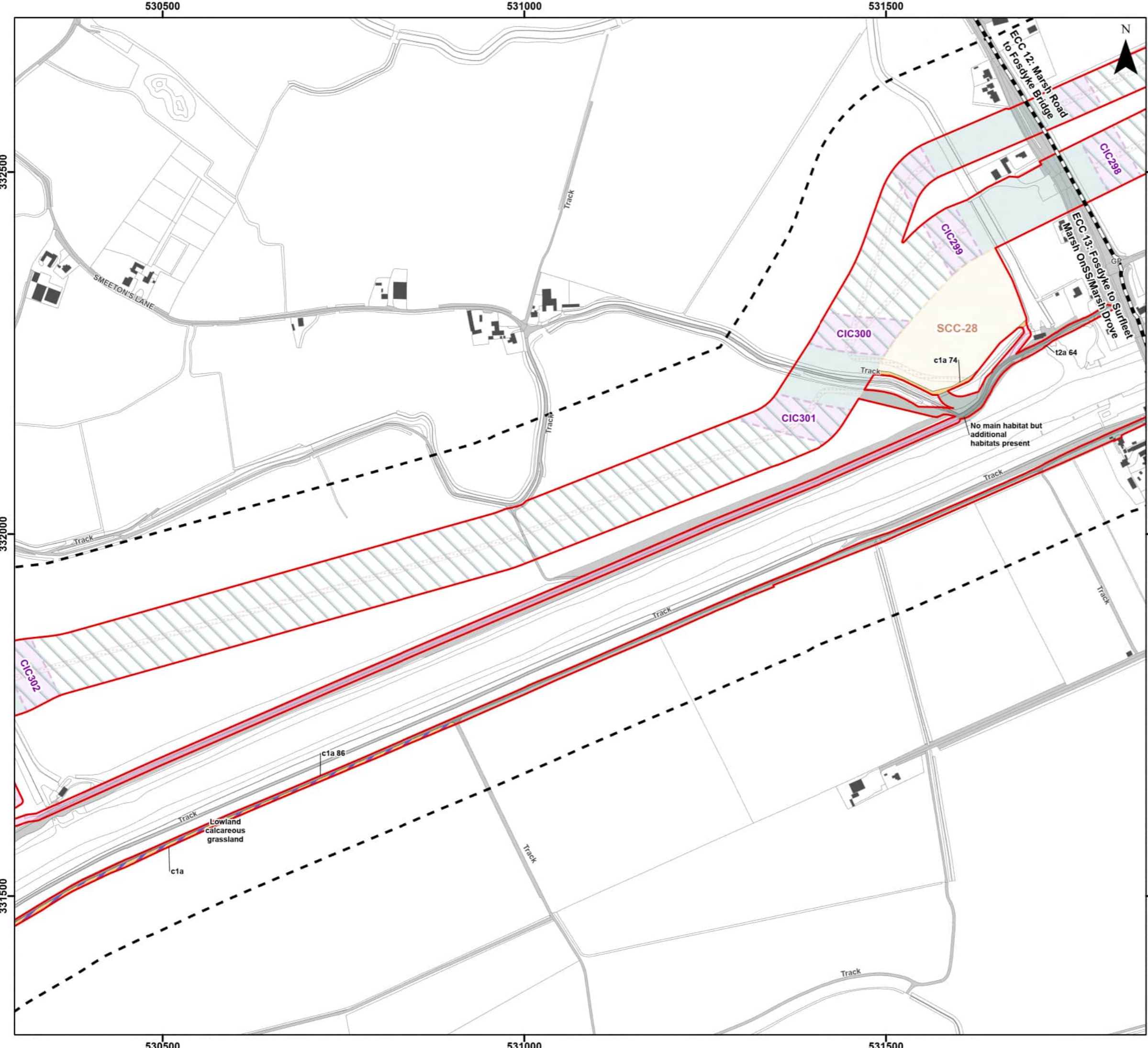


**SLR**

Date: 05/03/2024  
Produced By: JCS  
Revision: 0.1

© Crown copyright [and database rights] (2024)  
0100031673

Document Path: P:\05356 - Gobe Consultants Ltd\00012 GTRP Outer Dowing\Tech\GIS\DWG\Wing\2023\_09 Environmental Statement\Ecology\Chapter\05356\_00012\_0839\_1 Priority Habitats Impact Assessment - Temporary.aprx



**Legend**

- Order Limits
- Onshore Segment Break
- Order Limits 100 m Buffer
- Onshore Export Cable Corridor (ECC) - Trenchless
- Onshore Export Cable Corridor (ECC) - Open Cut or Trenchless
- Secondary Construction Compound
- Cable Installation Compound
- Temporary Access Track
- Indicative Haul Road
- Enabling Access Track

**Priority Habitats (UK Habitat) - Subject to Temporary Impacts**

- c1a - Arable Field Margins
- t2a - Coastal Saltmarsh

**Priority Habitats Inventory - Subject to Temporary Impacts**

- Lowland Calcareous Grassland
- No Main Habitat but Additional Habitats Present

**Secondary Codes**

- 11 - Scattered trees
- 16 - Tall herb
- 25 - Coastal and floodplain grazing marsh
- 64 - Mown
- 74 - Ploughed
- 80 - Unmanaged
- 86 - Accessible natural greenspace

Sources: © Natural England copyright. Contains Ordnance Survey data © Crown copyright and database right [2023].

Coordinate System: British National Grid

0 50 100 200 Metres

Scale: 1:5,000 A3 Page Size

Environmental Statement

Priority Habitats Impacts Assessment - Temporary Impacts

Figure 21.3.46

Date: 05/03/2024  
Produced By: JCS  
Revision: 0.1

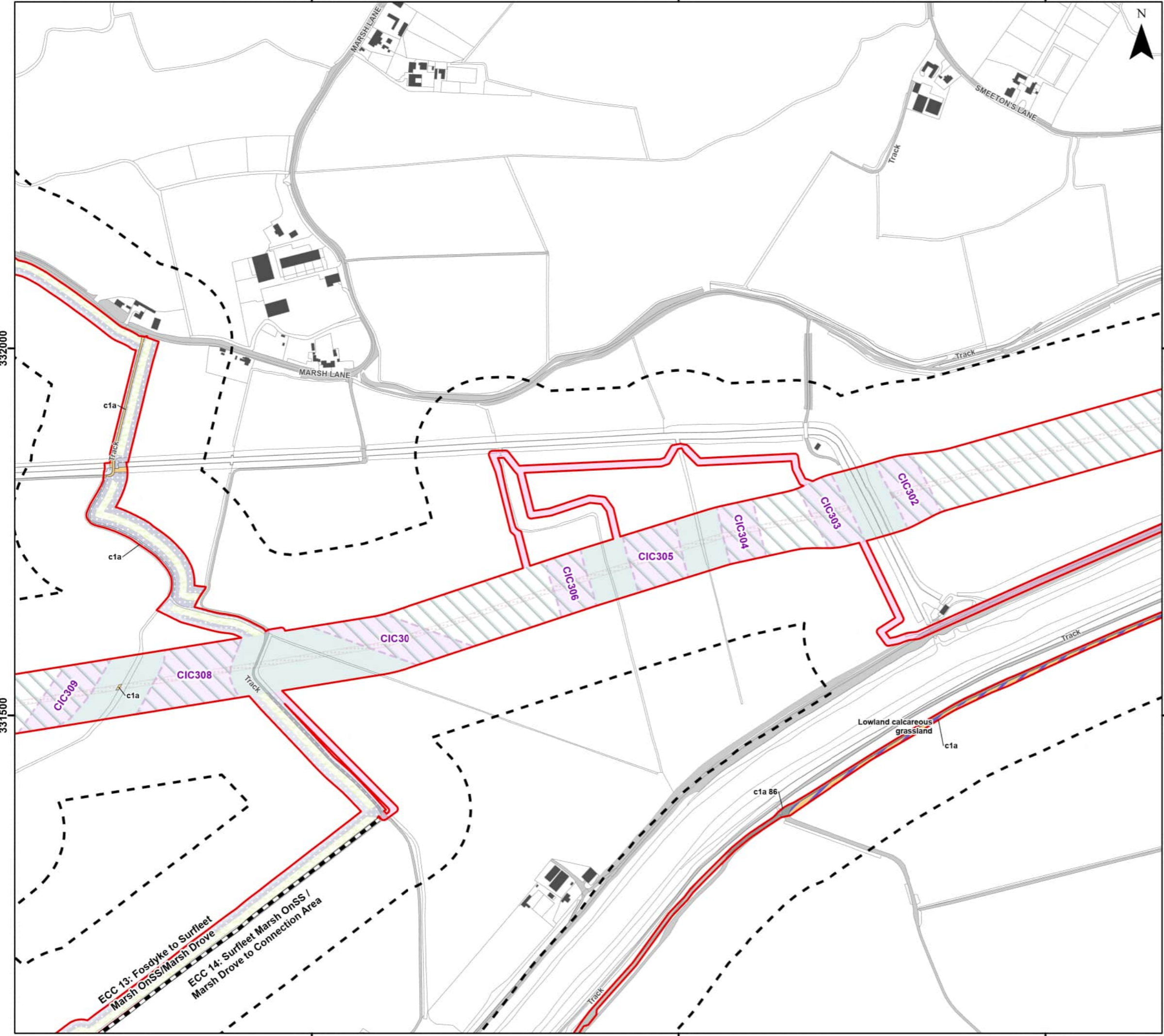
© Crown copyright [and database rights] (2024)  
0100031673

Document Path: P:\05356 - Gobe Consultants Ltd\00012 GTRP Outer Dowsing\Tech\GIS\DWG\Wing\2023\_09 Environmental Statement\Ecology\Chapter\05356\_00012\_0839\_1 Priority Habitats Impact Assessment - Temporary.aprx















529500

530000

530500



**Legend**

-  Order Limits
  -  Onshore Segment Break
  -  Order Limits 100 m Buffer
  -  Onshore Export Cable Corridor (ECC) - Trenchless
  -  Onshore Export Cable Corridor (ECC) - Open Cut or Trenchless
  -  Cable Installation Compound
  -  Temporary Access Track
  -  Indicative Haul Road
  -  Maximum Extent of Off-site Mitigation Planting
  -  Onshore Drainage
  -  Onshore Drainage and Enabling Access Track
  -  Enabling Access Track
- Priority Habitats (UK Habitat) - Subject to Temporary Impacts**
-  c1a - Arable Field Margins
- Priority Habitats Inventory - Subject to Temporary Impacts**
-  Lowland Calcareous Grassland


**Secondary Codes**

- 11 - Scattered trees
- 16 - Tall herb
- 25 - Coastal and floodplain grazing marsh
- 64 - Mown
- 74 - Ploughed
- 80 - Unmanaged
- 86 - Accessible natural greenspace

Sources: © Natural England copyright. Contains Ordnance Survey data © Crown copyright and database right [2023].



Coordinate System: British National Grid



Scale: 1:5,000 A3 Page Size

Environmental Statement  
Priority Habitats Impacts Assessment -  
Temporary Impacts

Figure 21.3.47



Date: 05/03/2024  
Produced By: JCS  
Revision: 0.1



© Crown copyright [and  
database rights] (2024)  
0100031673

529500

530000

530500

332000

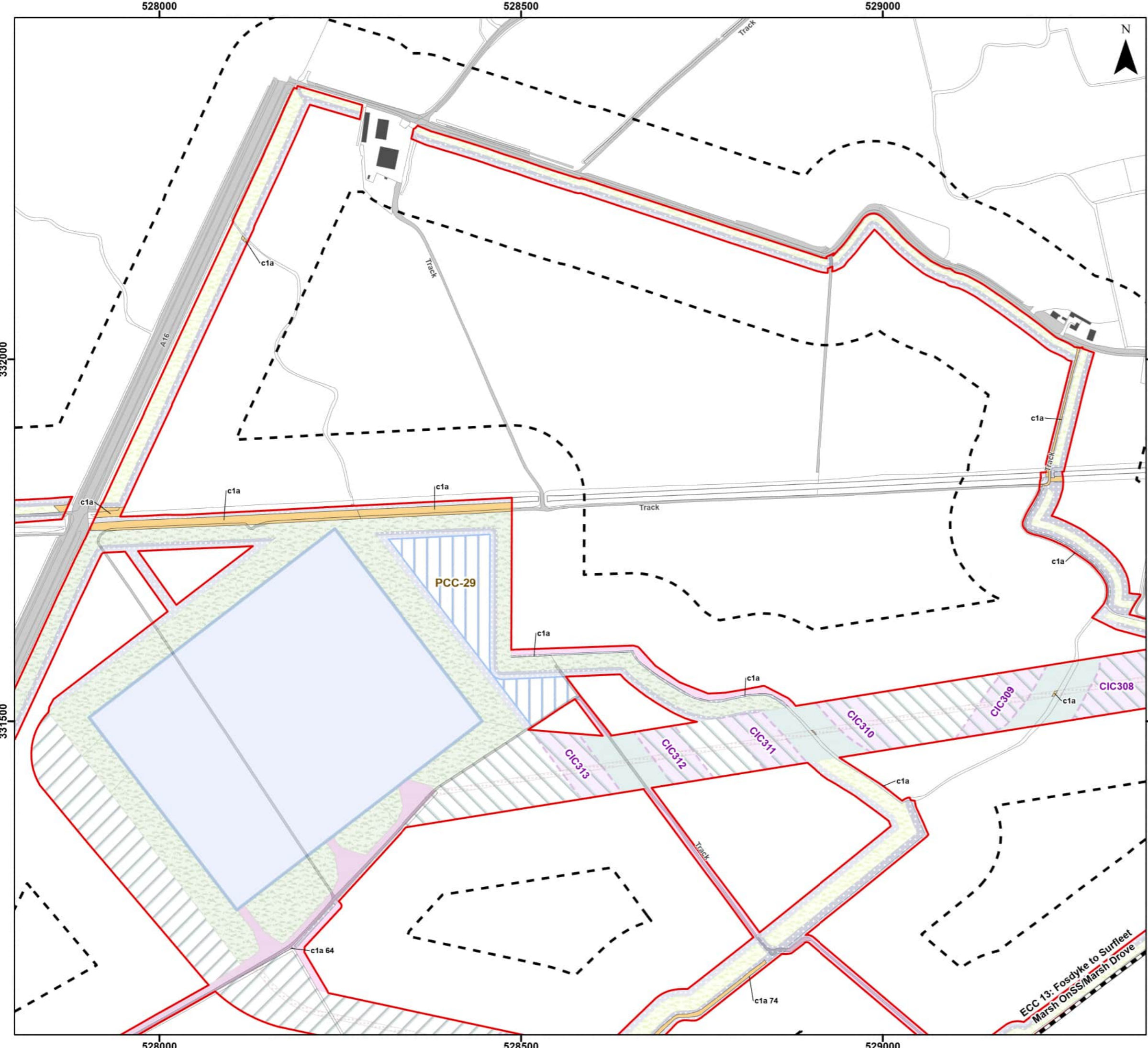
332000

331500

331500

ECC 13: Fosdyke to Surfleet  
Marsh OnSS/Marsh Drove  
ECC 14: Surfleet Marsh OnSS /  
Marsh Drove to Connection Area

Document Path: P:\05356 - Gobe Consultants Ltd\00012 GTR Outer Dowsing\Tech\GIS\DWG\Wing\2023\_09 Environmental Statement\Ecology\Chapter\05356\_00012\_0839\_1 Priority Habitats Impact Assessment - Temporary.aprx



- Legend**
- Order Limits
  - Onshore Segment Break
  - Order Limits 100 m Buffer
  - Onshore Substation (OnSS) Footprint
  - Onshore Substation (OnSS) Temporary Construction Compound
  - Onshore Export Cable Corridor (ECC) - Trenchless
  - Onshore Export Cable Corridor (ECC) - Open Cut or Trenchless
  - 400kV Underground Cable Corridor - Open Cut or Trenchless
  - Cable Installation Compound
  - Permanent Access Track
  - Indicative Haul Road
  - Maximum Extent of On-site Mitigation Planting
  - Maximum Extent of Off-site Mitigation Planting
  - Onshore Drainage
  - Onshore Drainage and Enabling Access Track
  - Enabling Access Track
- Priority Habitats (UK Habitat) - Subject to Temporary Impacts**
- c1a - Arable Field Margins

**Secondary Codes**

- 11 - Scattered trees
- 16 - Tall herb
- 25 - Coastal and floodplain grazing marsh
- 64 - Mown
- 74 - Ploughed
- 80 - Unmanaged
- 86 - Accessible natural greenspace

Sources: © Natural England copyright. Contains Ordnance Survey data © Crown copyright and database right [2023].



Coordinate System: British National Grid

0 50 100 200 Metres

Scale: 1:5,000

A3 Page Size

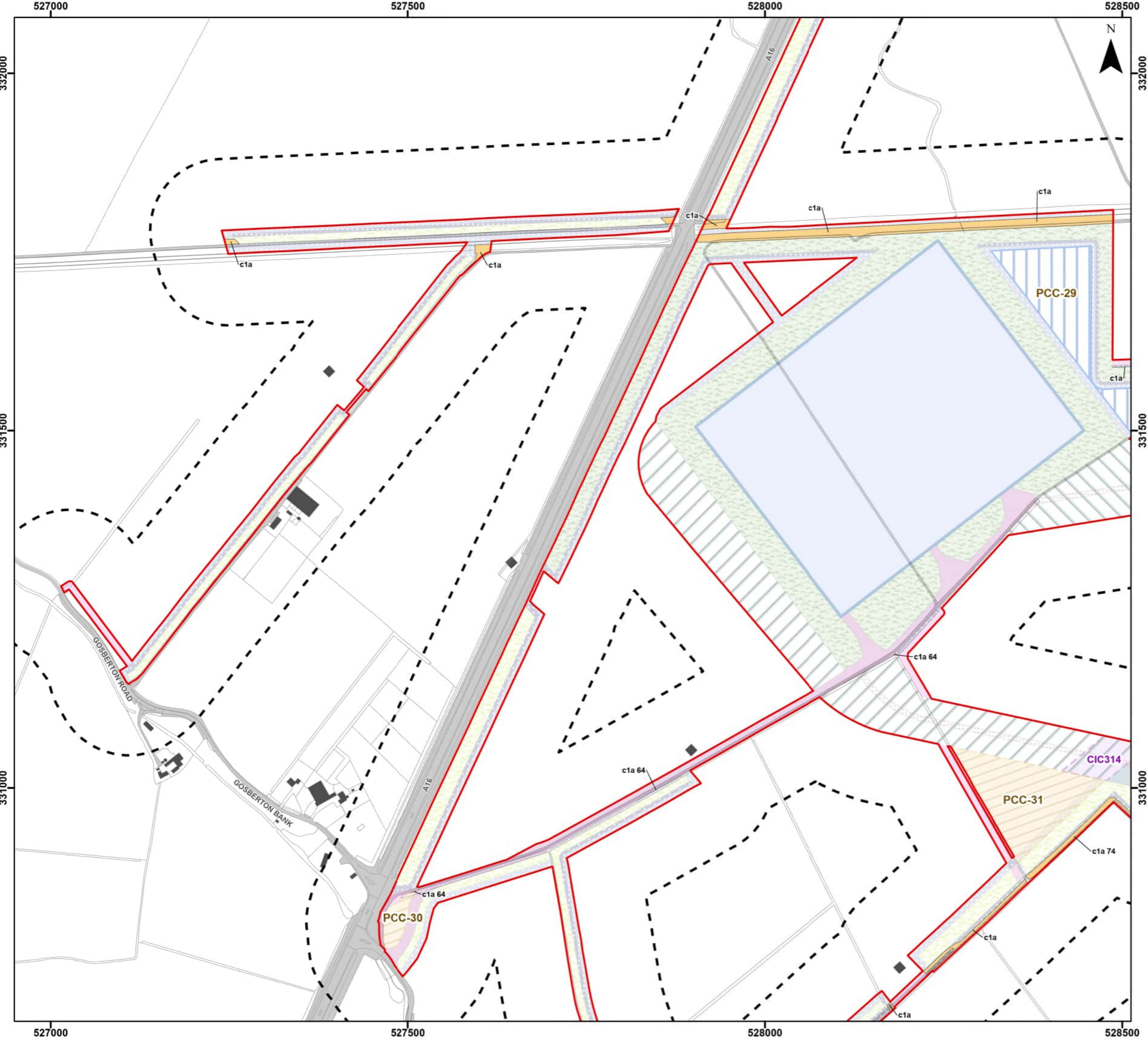
Environmental Statement

Priority Habitats Impacts Assessment - Temporary Impacts

Figure 21.3.48



Document Path: P:\05356 - Gobe Consultants Ltd\00012 GTRP Outer Dowsing\Tech\GIS\DWG\Wing\2023\_09 Environmental Statement\Ecology\Chapter\05356\_00012\_0839\_1 Priority Habitats Impact Assessment - Temporary.aprx



- Legend**
- Order Limits
  - Order Limits 100 m Buffer
  - Onshore Substation (OnSS) Footprint
  - Onshore Substation (OnSS) Temporary Construction Compound
  - Onshore Export Cable Corridor (ECC) - Open Cut or Trenchless
  - 400kV Underground Cable Corridor - Trenchless
  - 400kV Underground Cable Corridor - Open Cut or Trenchless
  - Primary Construction Compound
  - Cable Installation Compound
  - Permanent Access Track
  - Indicative Haul Road
  - Maximum Extent of On-site Mitigation Planting
  - Maximum Extent of Off-site Mitigation Planting
  - Onshore Drainage
  - Onshore Drainage and Enabling Access Track
  - Enabling Access Track
- Priority Habitats (UK Habitat) - Subject to Temporary Impacts**
- c1a - Arable Field Margins

- Secondary Codes**
- 11 - Scattered trees
  - 16 - Tall herb
  - 25 - Coastal and floodplain grazing marsh
  - 64 - Mown
  - 74 - Ploughed
  - 80 - Unmanaged
  - 86 - Accessible natural greenspace
- Sources:** © Natural England copyright. Contains Ordnance Survey data © Crown copyright and database right [2023].



Coordinate System: British National Grid

0 50 100 200 Metres

Scale: 1:5,000 A3 Page Size

Environmental Statement

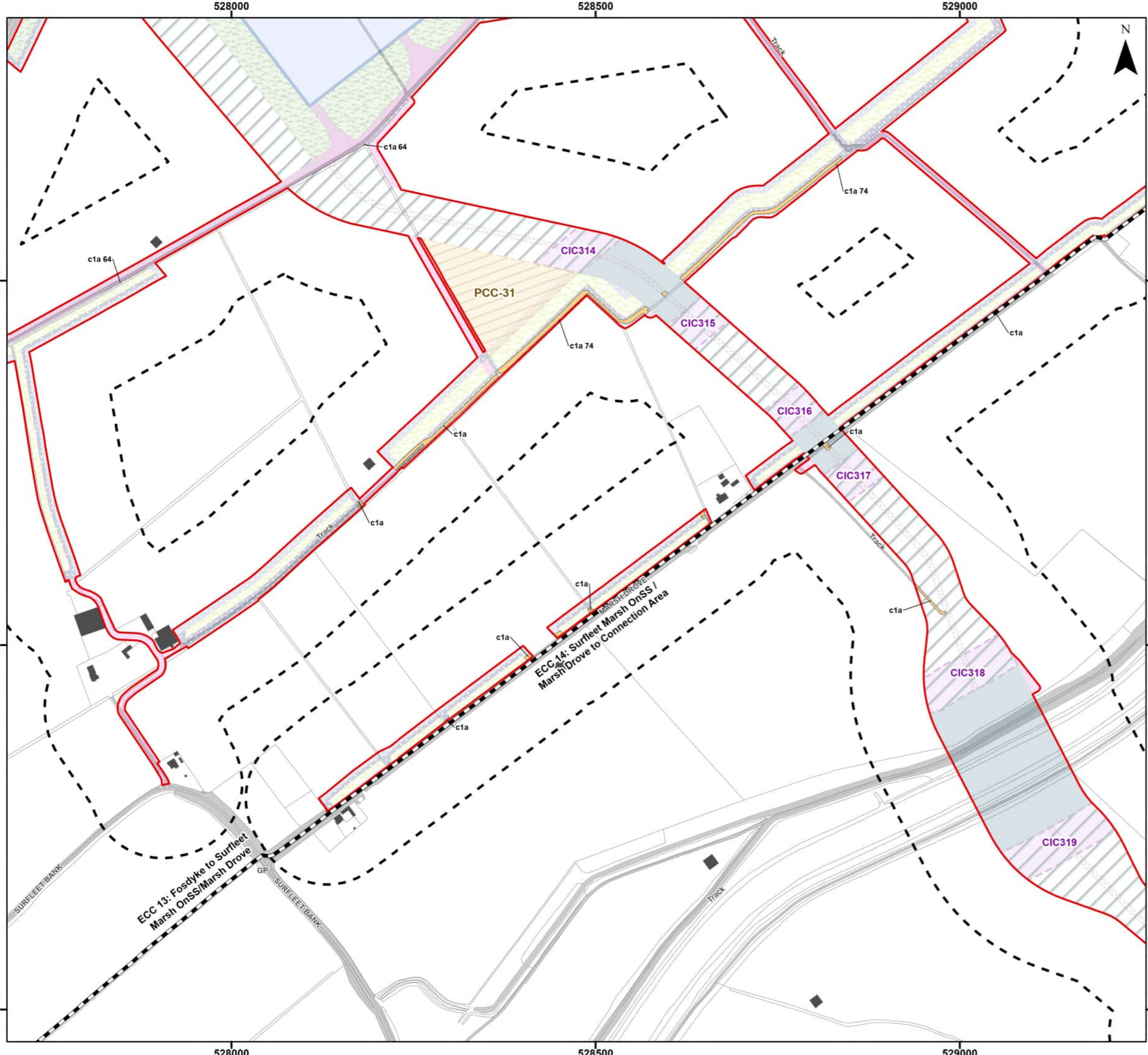
Priority Habitats Impacts Assessment - Temporary Impacts

Figure 21.3.49



Document Path: P:\05356 - Gobe Consultants Ltd\00012 GTRP Outer Dowsing\Tech\GIS\DWG\Wing\2023\_09 Environmental Statement\Ecology\Chapter\05356\_00012\_0839\_1 Priority Habitats Impact Assessment - Temporary.aprx





**Legend**

- Order Limits
- Onshore Segment Break
- Order Limits 100 m Buffer
- Onshore Substation (OnSS) Footprint
- Onshore Export Cable Corridor (ECC) - Open Cut or Trenchless
- 400kV Underground Cable Corridor - Trenchless
- 400kV Underground Cable Corridor - Open Cut or Trenchless
- Primary Construction Compound
- Cable Installation Compound
- Permanent Access Track
- Indicative Haul Road
- Maximum Extent of On-site Mitigation Planting
- Maximum Extent of Off-site Mitigation Planting
- Onshore Drainage
- Onshore Drainage and Enabling Access Track
- Enabling Access Track

**Priority Habitats (UK Habitat) - Subject to Temporary Impacts**

- c1a - Arable Field Margins

**Secondary Codes**

- 11 - Scattered trees
- 16 - Tall herb
- 25 - Coastal and floodplain grazing marsh
- 64 - Mown
- 74 - Ploughed
- 80 - Unmanaged
- 86 - Accessible natural greenspace

**Sources:** © Natural England copyright. Contains Ordnance Survey data © Crown copyright and database right [2023].



Coordinate System: British National Grid

0 50 100 200 Metres

Scale: 1:5,000

A3 Page Size

Environmental Statement

Priority Habitats Impacts Assessment - Temporary Impacts

Figure 21.3.50



**OUTER DOWSING**  
OFFSHORE WIND

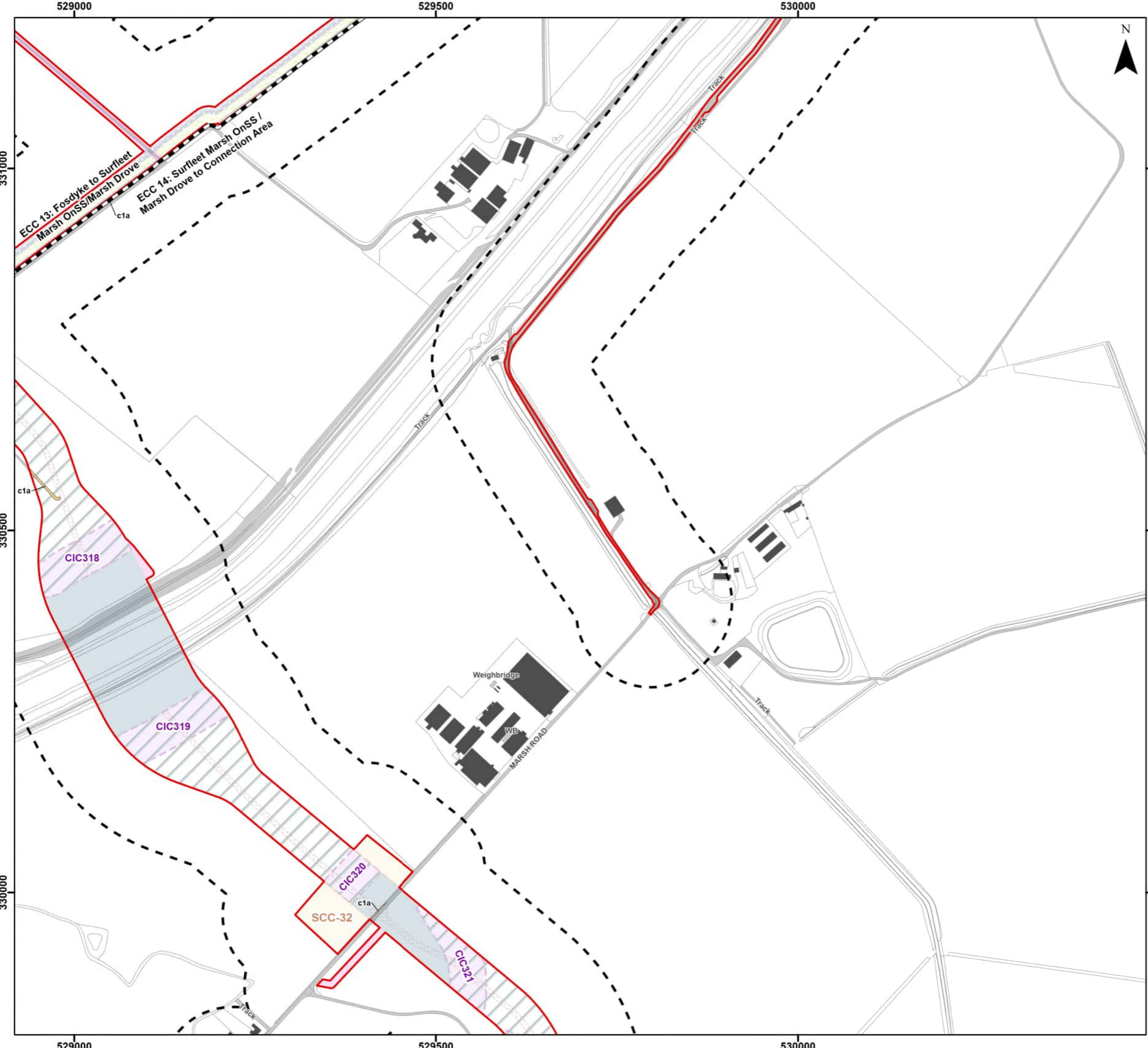


**SLR**

Date: 05/03/2024  
Produced By: JCS  
Revision: 0.1

© Crown copyright [and database rights] (2024)  
0100031673

Document Path: P:\05356 - Gobe Consultants Ltd\00012 GTRP Outer Dowsing\Tech\GIS\DWG\Wing\2023\_09 Environmental Statement\Ecology\Chapter\05356\_0012\_0839\_1 Priority Habitats Impact Assessment - Temporary.aprx



**Legend**

- Order Limits
- Onshore Segment Break
- Order Limits 100 m Buffer
- 400kV Underground Cable Corridor - Trenchless
- 400kV Underground Cable Corridor - Open Cut or Trenchless
- Secondary Construction Compound
- Cable Installation Compound
- Temporary Access Track
- Indicative Haul Road
- Maximum Extent of Off-site Mitigation Planting
- Onshore Drainage
- Onshore Drainage and Enabling Access Track
- Enabling Access Track

**Priority Habitats (UK Habitat) - Subject to Temporary Impacts**

- c1a - Arable Field Margins

**Secondary Codes**

- 11 - Scattered trees
- 16 - Tall herb
- 25 - Coastal and floodplain grazing marsh
- 64 - Mown
- 74 - Ploughed
- 80 - Unmanaged
- 86 - Accessible natural greenspace

**Sources:** © Natural England copyright. Contains Ordnance Survey data © Crown copyright and database right [2023].



Coordinate System: British National Grid

0 50 100 200 Metres

Scale: 1:5,000

A3 Page Size

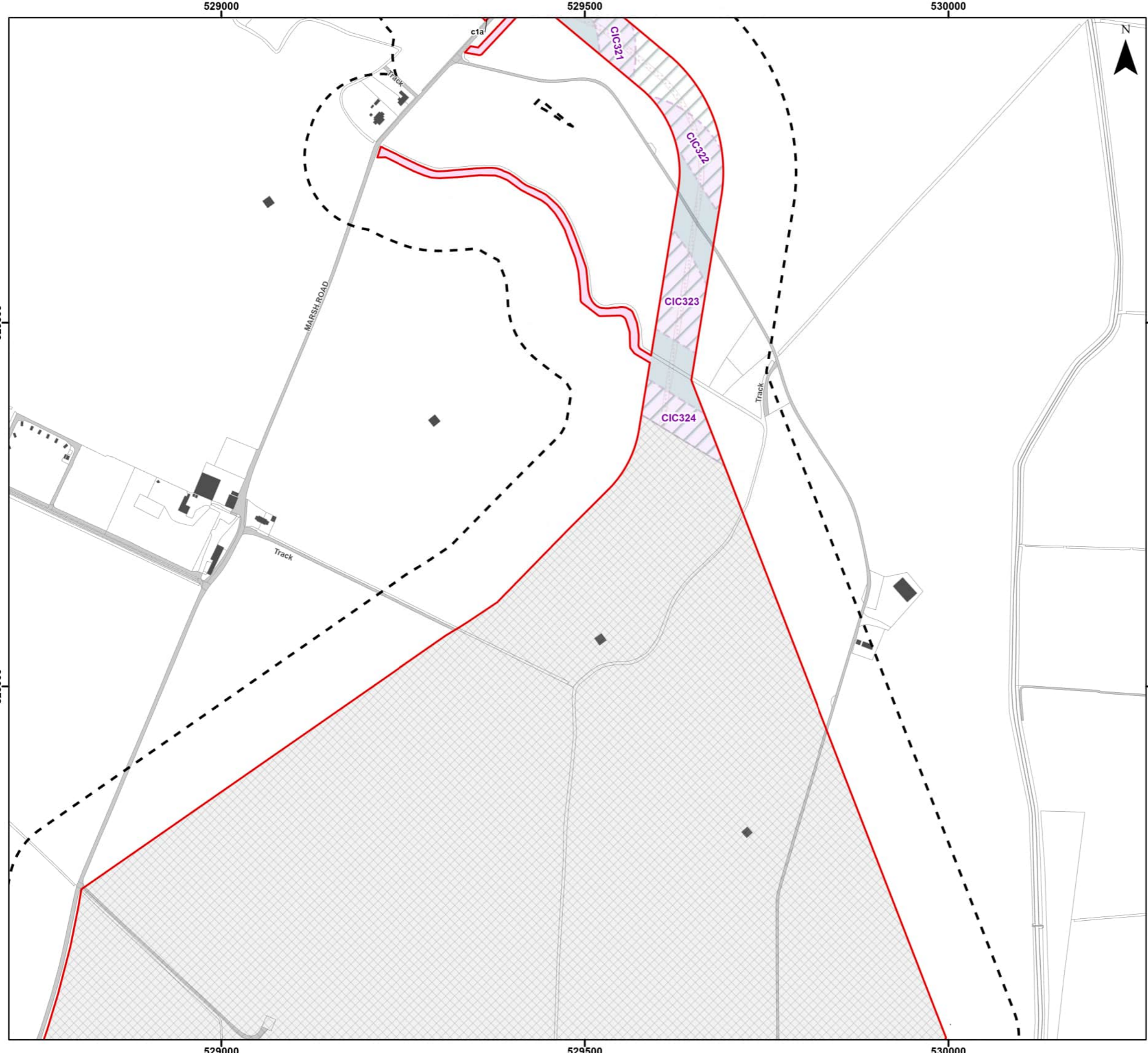
Environmental Statement

Priority Habitats Impacts Assessment - Temporary Impacts

Figure 21.3.51



Document Path: P:\05356 - Gobe Consultants Ltd\00012 GTRP Outer Dowsing\Tech\GIS\DWG\Wing\2023\_09 Environmental Statement\Ecology\Chapter\05356\_00012\_0839\_1 Priority Habitats Impact Assessment - Temporary.aprx



**Legend**

- Order Limits
- Order Limits 100 m Buffer
- 400kV Underground Cable Corridor - Trenchless
- 400kV Underground Cable Corridor - Open Cut or Trenchless
- Secondary Construction Compound
- Cable Installation Compound
- Indicative Haul Road
- Enabling Access Track
- Connection Area

**Priority Habitats (UK Habitat) - Subject to Temporary Impacts**

- c1a - Arable Field Margins

**Secondary Codes**

- 11 - Scattered trees
- 16 - Tall herb
- 25 - Coastal and floodplain grazing marsh
- 64 - Mown
- 74 - Ploughed
- 80 - Unmanaged
- 86 - Accessible natural greenspace

**Sources:** © Natural England copyright. Contains Ordnance Survey data © Crown copyright and database right [2023].



Coordinate System: British National Grid

0 50 100 200 Metres

Scale: 1:5,000

A3 Page Size

Environmental Statement

Priority Habitats Impacts Assessment - Temporary Impacts

Figure 21.3.52

**OUTER DOWING**  
OFFSHORE WIND

**SLR**

Date: 05/03/2024  
Produced By: JCS  
Revision: 0.1

© Crown copyright [and database rights] (2024)  
0100031673

Document Path: P:\05356 - Gobe Consultants Ltd\00012 GTRP Outer Dowing\Tech\GIS\DWgs\Wing\2023\_09 Environmental Statement\Ecology\Chapter\05356\_00012\_0339\_1 Priority Habitats Impact Assessment - Temporary.aprx




528500

529000

529500



**Legend**

-  Order Limits
-  Order Limits 100 m Buffer
-  Connection Area


**Secondary Codes**

- 11 - Scattered trees
- 16 - Tall herb
- 25 - Coastal and floodplain grazing marsh
- 64 - Mown
- 74 - Ploughed
- 80 - Unmanaged
- 86 - Accessible natural greenspace

Sources: © Natural England copyright. Contains Ordnance Survey data © Crown copyright and database right [2023].



Coordinate System: British National Grid



Scale: 1:5,000

A3 Page Size

Environmental Statement

Priority Habitats Impacts Assessment -  
Temporary Impacts

Figure 21.3.53



Date: 05/03/2024  
Produced By: JCS  
Revision: 0.1



© Crown copyright [and  
database rights] (2024)  
0100031673

Document Path: P:\05356 - Gobe Consultants Ltd\00012 GTR4 Outer Dowsing\Tech\GIS\DWgs\Wing\2023\_09 Environmental Statement\Ecology\Chapter\05356\_00012\_0839\_1 Priority Habitats Impact Assessment - Temporary.aprx

528500

529000

529500

328000

328500

329000

329000

328500

328000

Track

MARSH ROAD

MARSH ROAD




529000

529500

530000



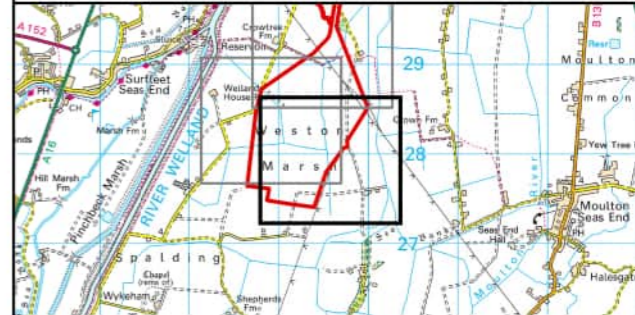
**Legend**

-  Order Limits
-  Order Limits 100 m Buffer
-  Connection Area


**Secondary Codes**

- 11 - Scattered trees
- 16 - Tall herb
- 25 - Coastal and floodplain grazing marsh
- 64 - Mown
- 74 - Ploughed
- 80 - Unmanaged
- 86 - Accessible natural greenspace

Sources: © Natural England copyright. Contains Ordnance Survey data © Crown copyright and database right [2023].



Coordinate System: British National Grid



Scale: 1:5,000

A3 Page Size

Environmental Statement

Priority Habitats Impacts Assessment -  
Temporary Impacts

Figure 21.3.54

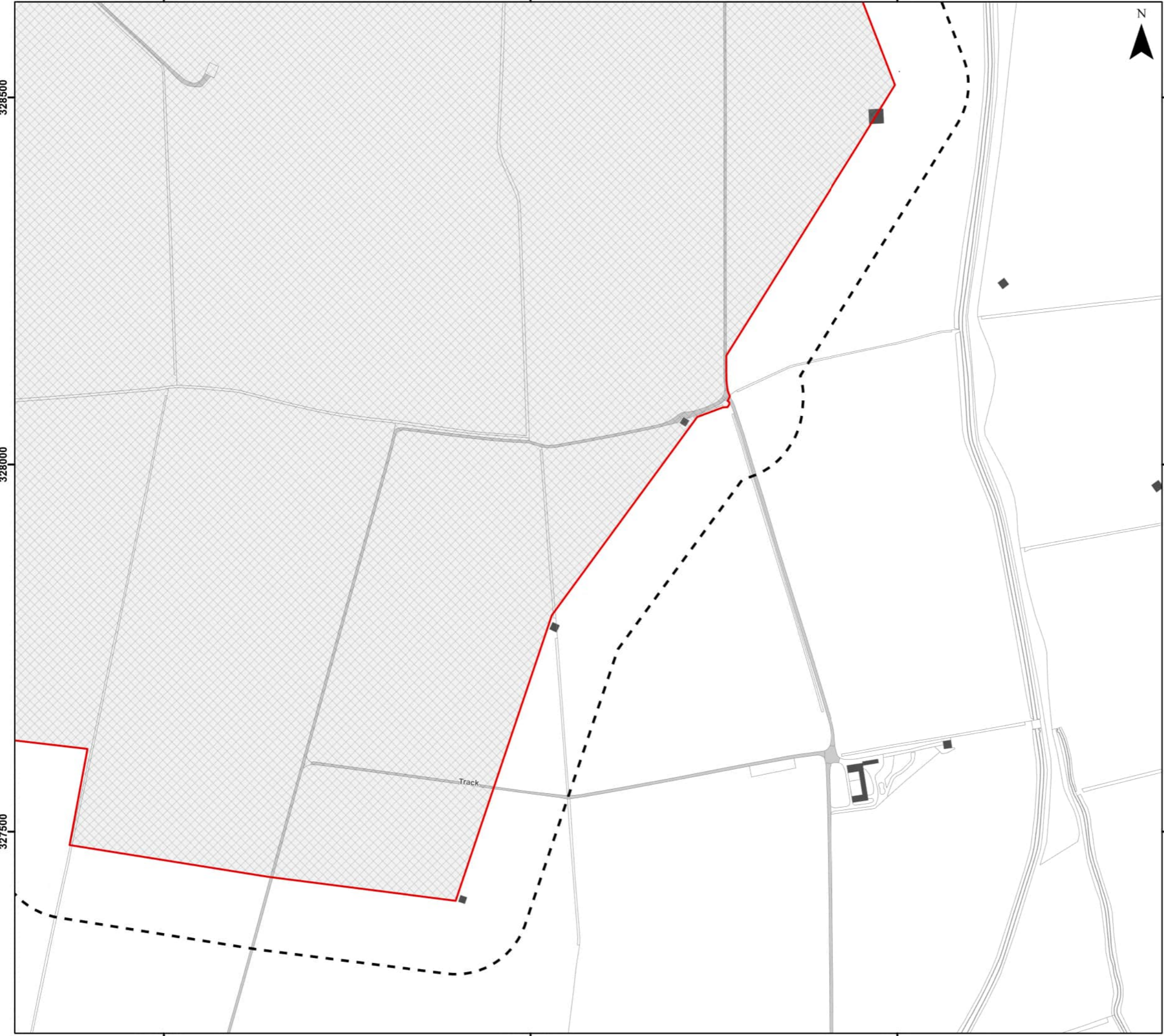


Date: 05/03/2024  
Produced By: JCS  
Revision: 0.1



© Crown copyright [and  
database rights] (2024)  
0100031673

Document Path: P:\05356 - Gobe Consultants Ltd\00012 GTR4 Outer Dowsing\Tech\GIS\DWgs\Wing\2023\_09 Environmental Statement\Ecology\Chapter\05356\_00012\_0839\_1 Priority Habitats Impact Assessment - Temporary.aprx



529000

529500

530000

328500

328500

328000

328000


327500

327500



**Legend**

Order Limits	Transition Joint Bay Area
Onshore Segment Break	Connection Area
Onshore Substation (OnSS) Footprint	Location of Permanently Lost Habitat
Landfall Trenchless Works Area	



**Notes**  
No Priority Habitat Inventory Habitats are Subject to Permanent Impacts

**Secondary Codes**  
64 - Mown



Coordinate System: British National Grid  
Scale: 1:200,000  
A3 Page Size

Environmental Statement  
Priority Habitats Impacts Assessment - Permanent Impacts

Figure 21.4.1



Date: 01/03/2024  
Produced By: JCS  
Revision: 0.1  
© Crown copyright [and database rights] (2024)  
0100031673

Document Path: P:\05356 - Gobe Consultants Ltd\00012 GTR Outer Dowsing\Tech\GIS\DWG\Wing\2023\_09 Environmental Statement\Ecology\Chapter\05356\_00012\_0040\_1 Priority Habitats Impacts Assessment - Permanent.aprx















555000

555500

556000



**Legend**

-  Order Limits
  -  Order Limits 100 m Buffer
  -  Landfall Trenchless Works Area
  -  Transition Joint Bay Area
  -  Onshore Export Cable Corridor (ECC) - Trenchless
  -  Onshore Export Cable Corridor (ECC) - Open Cut or Trenchless
  -  Primary Construction Compound
  -  Cable Installation Compound
  -  Permanent Access Track
  -  Temporary Access Track
  -  Indicative Haul Road
  -  Temporary Construction Compound (Laydown Area)
  -  Enabling Access Track
- Priority Habitats (UK Habitat) - Subject to Permanent Impacts**
-  c1a - Arable Field Margins

**Notes**


No Priority Habitat Inventory Habitats are Subject to Permanent Impacts  
 Note: Permanent Habitat Impacts within the Transition Joint Bay (TJB) area are not shown. A maximum footprint of 8m<sup>2</sup> per TJB will be permanently impacted. At the TJB this corresponds to a permanent loss of 24m<sup>2</sup> of c1 habitat.

**Secondary Codes**

64 - Mown



Coordinate System: British National Grid



Scale: 1:5,000

A3 Page Size

Environmental Statement

Priority Habitats Impacts Assessment - Permanent Impacts

Figure 21.4.2

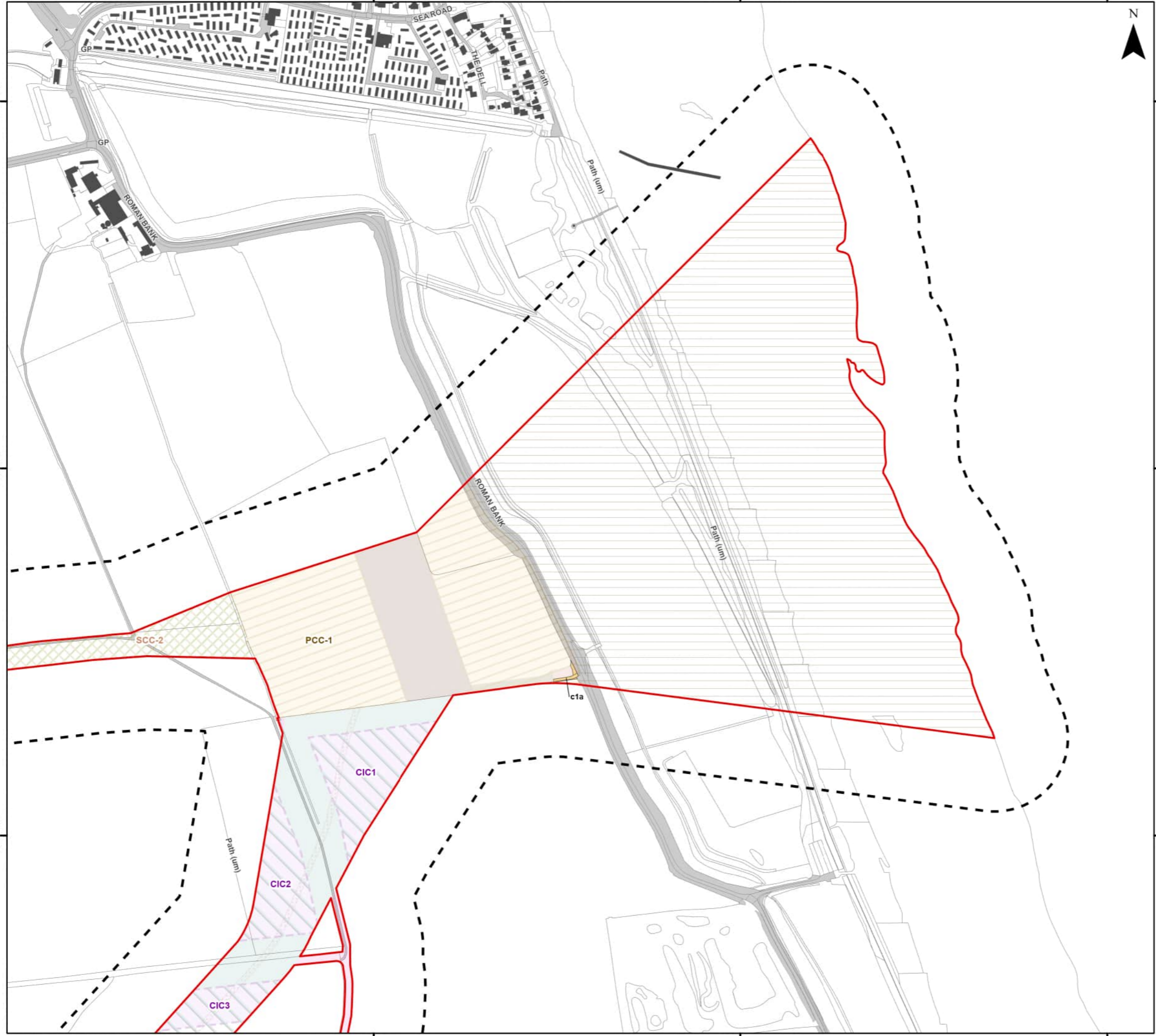


Date: 06/03/2024  
 Produced By: JCS  
 Revision: 0.1



© Crown copyright [and database rights] (2024)  
 0100031673

Document Path: P:\05356 - Gobe Consultants Ltd\00012 GTRP Outer Dowsing\Tech\GIS\DWgs\W\Wing\2023\_09 Environmental Statement\Ecology\Chapter\05356\_00012\_0940\_1 Priority Habitats Impact Assessment - Permanent.aprx



555000

555500

556000

375000

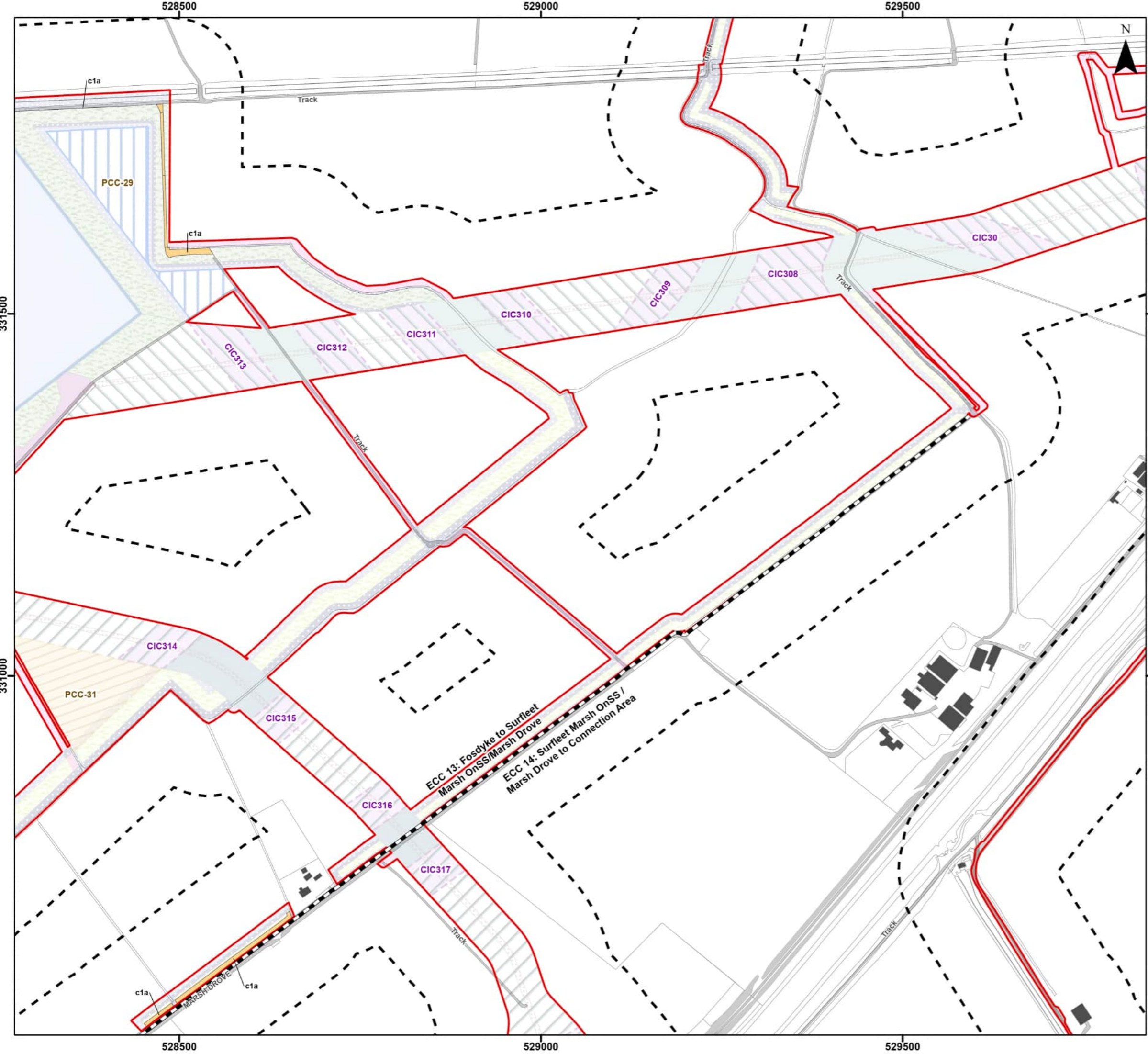
375500

376000

376000

375500

375000



**Legend**

Order Limits	Primary Construction Compound
Onshore Segment Break	Cable Installation Compound
Order Limits 100 m Buffer	Permanent Access Track
Onshore Substation (OnSS) Footprint	Temporary Access Track
Onshore Substation (OnSS) Temporary Construction Compound	Indicative Haul Road
Onshore Export Cable Corridor (ECC) - Trenchless	Maximum Extent of On-site Mitigation Planting
Onshore Export Cable Corridor (ECC) - Open Cut or Trenchless	Maximum Extent of Off-site Mitigation Planting
Underground Cable Corridor - Trenchless	Onshore Drainage and Enabling Access Track
Underground Cable Corridor - Open Cut or Trenchless	Enabling Access Track
	<b>Priority Habitats (UK Habitat) - Subject to Permanent Impacts</b>
	c1a - Arable Field Margins

**Notes**  
 No Priority Habitat Inventory Habitats are Subject to Permanent Impacts  
 Note: Refer to Appendix 21.12 for Mitigation Planting Details  
**Secondary Codes**  
 64 - Mown



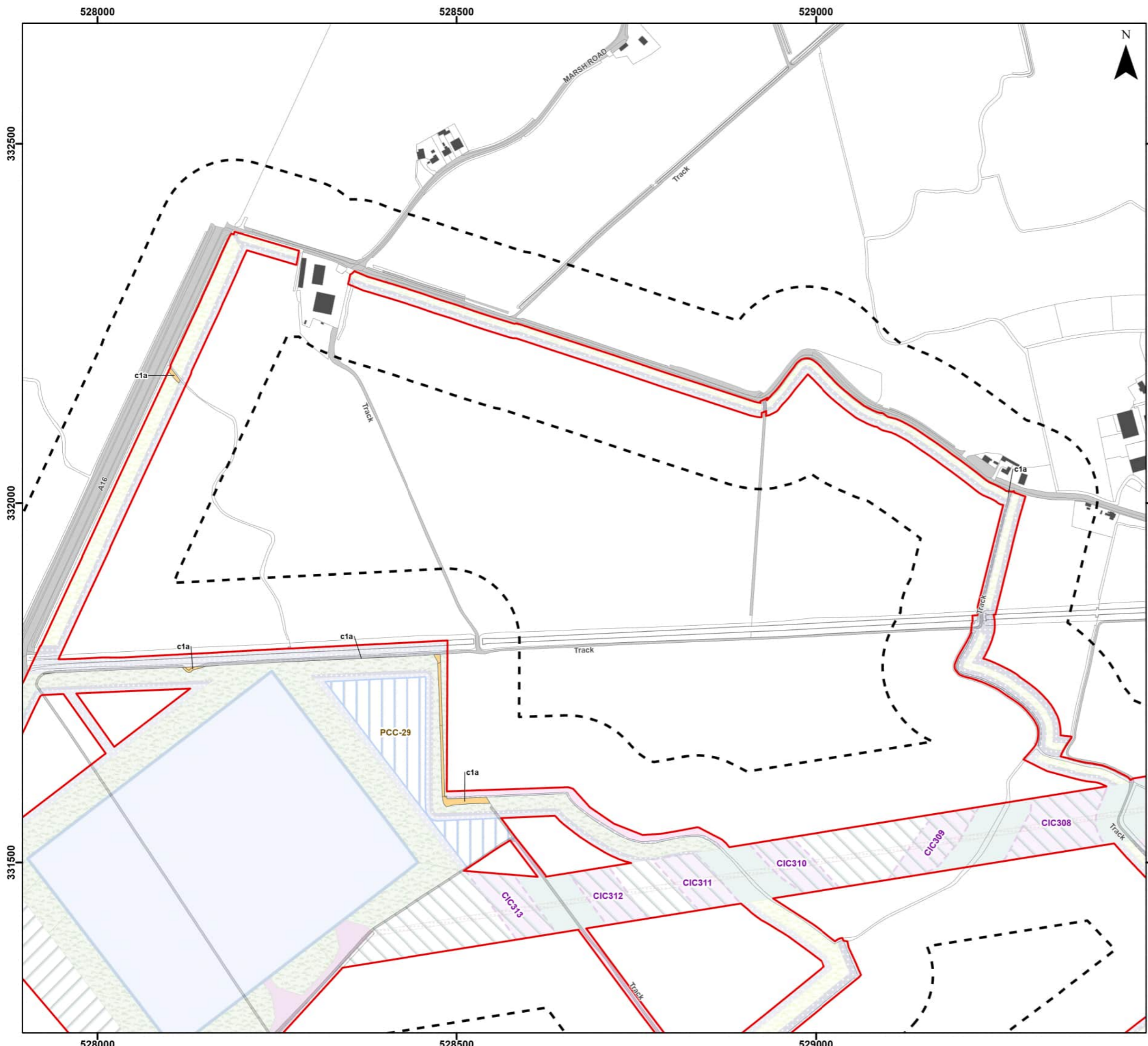
Coordinate System: British National Grid  
 0 50 100 200 Metres  
 Scale: 1:5,000  
 A3 Page Size

Environmental Statement  
 Priority Habitats Impacts Assessment - Permanent Impacts  
 Figure 21.4.3



Document Path: P:\05356 - Gobe Consultants Ltd\00012 GTRP Outer Dowsing\Tech\GIS\DWG\Wing\2023\_09 Environmental Statement\Ecology\Chapter\05356\_00012\_0940\_1 Priority Habitats Impact Assessment - Permanent.aprx

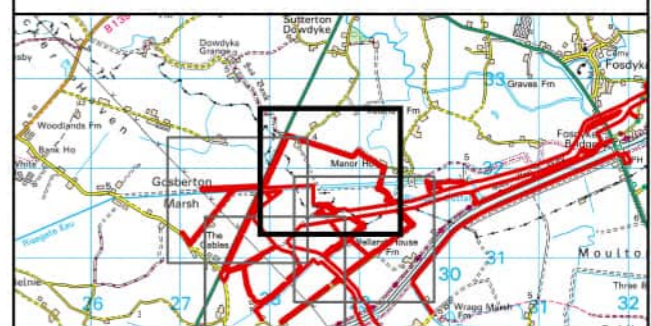




**Legend**

Order Limits	Cable Installation Compound
Order Limits 100 m Buffer	Permanent Access Track
Onshore Substation (OnSS) Footprint	Indicative Haul Road
Onshore Substation (OnSS) Temporary Construction Compound	Maximum Extent of On-site Mitigation Planting
Onshore Export Cable Corridor (ECC) - Trenchless	Maximum Extent of Off-site Mitigation Planting
Onshore Export Cable Corridor (ECC) - Open Cut or Trenchless	Onshore Drainage and Enabling Access Track
400kV Underground Cable Corridor - Open Cut or Trenchless	Enabling Access Track
	<b>Priority Habitats (UK Habitat) - Subject to Permanent Impacts</b>
	c1a - Arable Field Margins

**Notes**  
 No Priority Habitat Inventory Habitats are Subject to Permanent Impacts  
 Note: Refer to Appendix 21.12 for Mitigation Planting Details  
**Secondary Codes**  
 64 - Mown

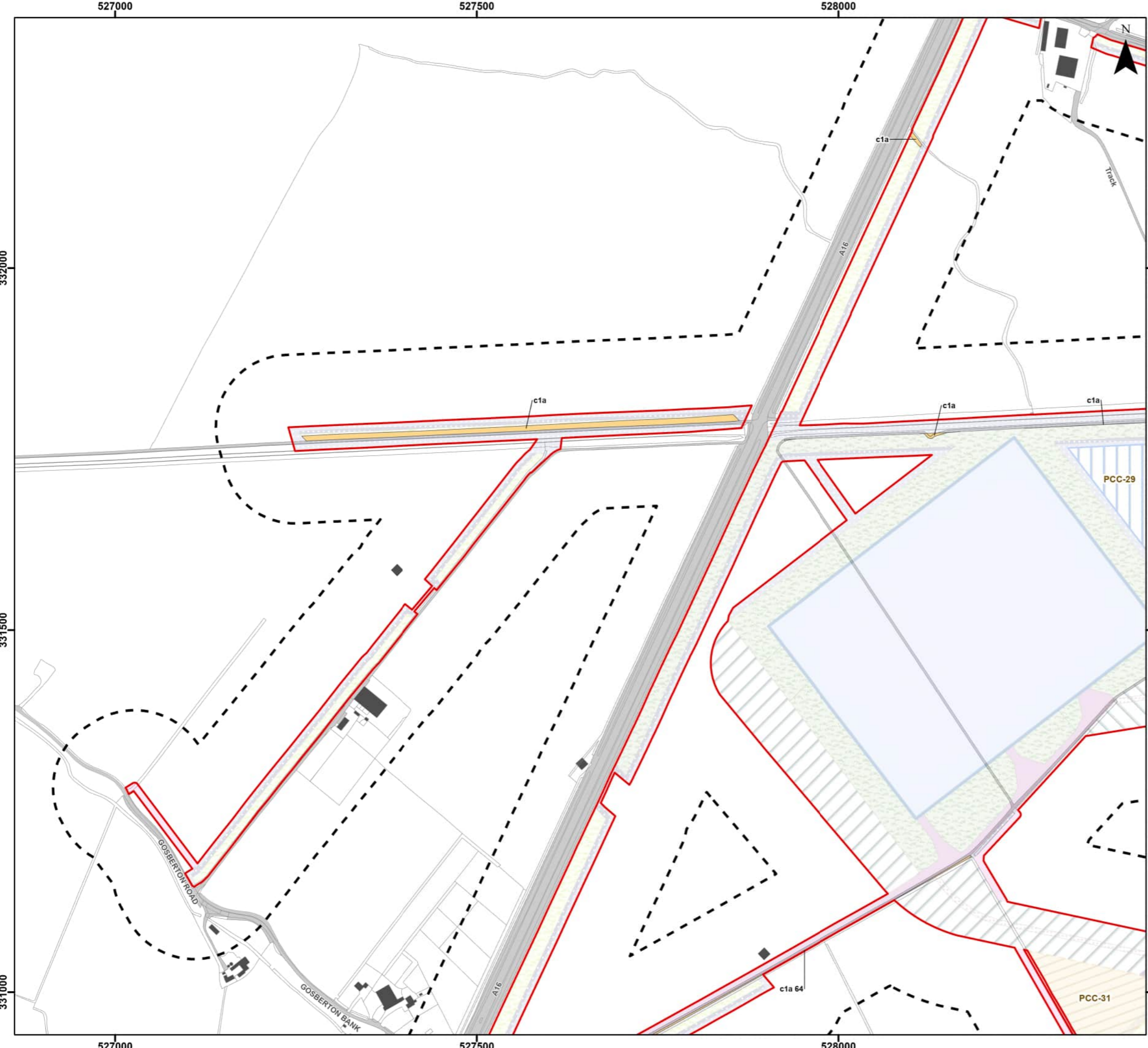


Coordinate System: British National Grid  
 0 50 100 200 Metres  
 Scale: 1:5,000  
 A3 Page Size

Environmental Statement  
 Priority Habitats Impacts Assessment - Permanent Impacts  
 Figure 21.4.4



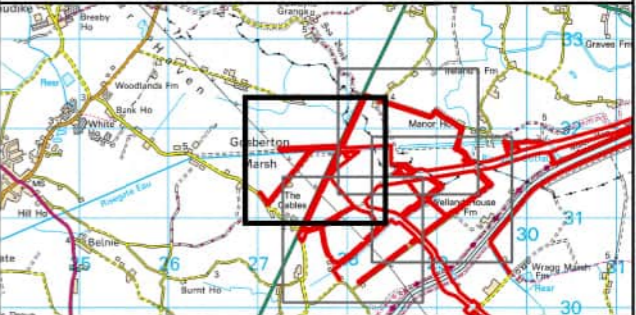
Document Path: P:\05356 - Gobe Consultants Ltd\00012 GTR Outer Dowsing\Tech\GIS\DWG\Wing\2023\_09 Environmental Statement\Ecology\Chapter\05356\_00012\_0940\_1 Priority Habitats Impact Assessment - Permanent.aprx



**Legend**

Order Limits	Cable Installation Compound
Order Limits 100 m Buffer	Permanent Access Track
Onshore Substation (OnSS) Footprint	Indicative Haul Road
Onshore Substation (OnSS) Temporary Construction Compound	Maximum Extent of On-site Mitigation Planting
Onshore Export Cable Corridor (ECC) - Open Cut or Trenchless 400kV	Maximum Extent of Off-site Mitigation Planting
Underground Cable Corridor - Open Cut or Trenchless	Onshore Drainage and Enabling Access Track
Primary Construction Compound	Enabling Access Track
	<b>Priority Habitats (UK Habitat) - Subject to Permanent Impacts</b>
	c1a - Arable Field Margins

**Notes**  
 No Priority Habitat Inventory Habitats are Subject to Permanent Impacts  
 Note: Refer to Appendix 21.12 for Mitigation Planting Details  
**Secondary Codes**  
 64 - Mown



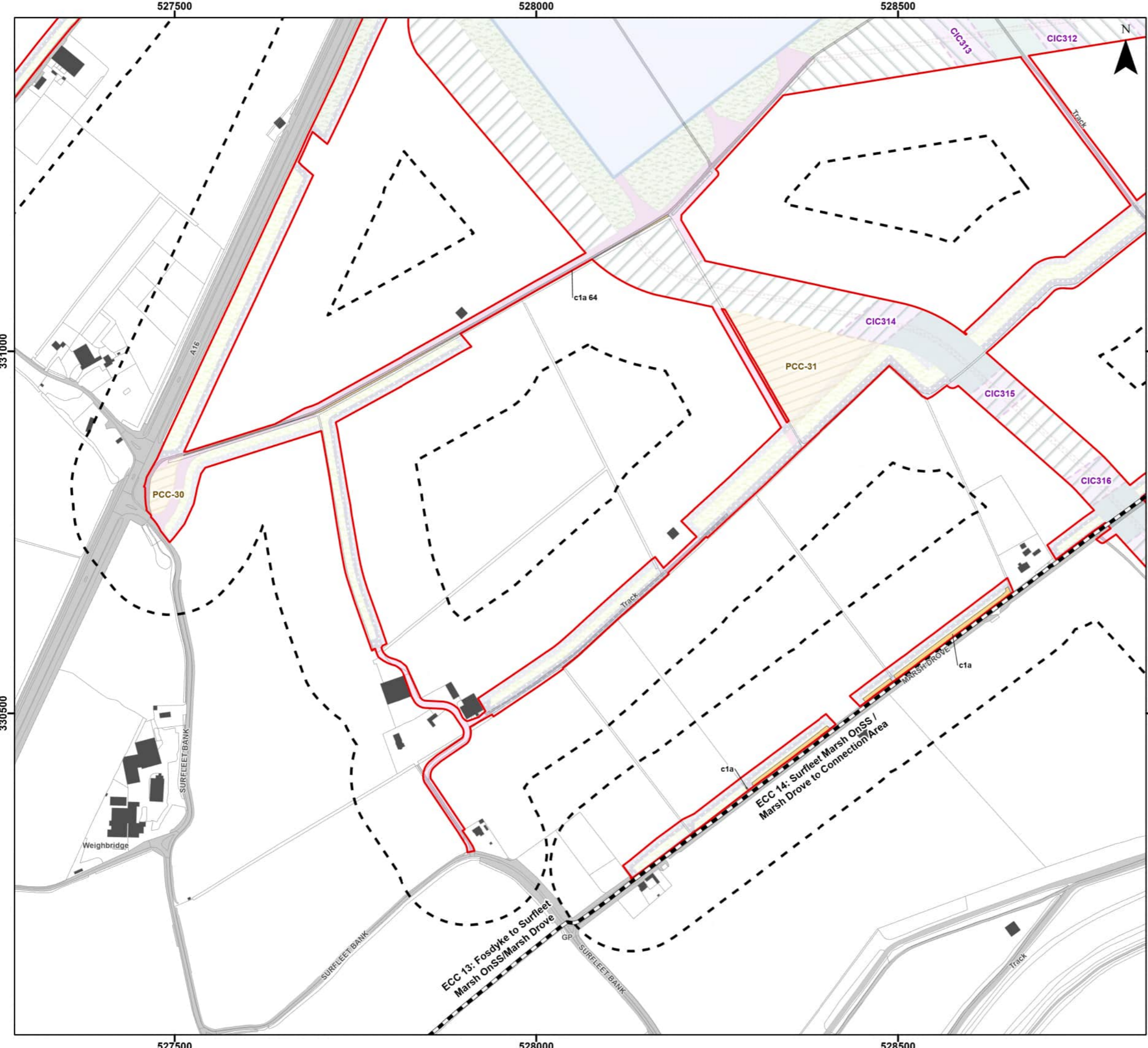
Coordinate System: British National Grid  
 0 50 100 200 Metres  
 Scale: 1:5,000  
 A3 Page Size

Environmental Statement  
 Priority Habitats Impacts Assessment - Permanent Impacts  
 Figure 21.4.5

Date: 05/03/2024  
 Produced By: JCS  
 Revision: 0.1

© Crown copyright [and database rights] (2024)  
 0100031673

Document Path: P:\05356 - Gobe Consultants Ltd\00012 GTR Outer Dowsing\Tech\GIS\DWG\Wing\2023\_09 Environmental Statement\Ecology\Chapter\05356\_00012\_0940\_1 Priority Habitats Impact Assessment - Permanent.aprx



**Legend**

Order Limits	Cable Installation Compound
Onshore Segment Break	Permanent Access Track
Order Limits 100 m Buffer	Indicative Haul Road
Onshore Substation (OnSS) Footprint	Maximum Extent of On-site Mitigation Planting
Onshore Export Cable Corridor (ECC) - Trenchless	Maximum Extent of Off-site Mitigation Planting
Onshore Export Cable Corridor (ECC) - Open Cut or Trenchless 400kV	Onshore Drainage
Underground Cable Corridor - Trenchless 400kV	Onshore Drainage and Enabling Access Track
Underground Cable Corridor - Open Cut or Trenchless	Enabling Access Track
Primary Construction Compound	<b>Priority Habitats (UK Habitat) - Subject to Permanent Impacts</b>
	c1a - Arable Field Margins

**Notes**  
 No Priority Habitat Inventory Habitats are Subject to Permanent Impacts  
 Note: Refer to Appendix 21.12 for Mitigation Planting Details

**Secondary Codes**  
 64 - Mown



Coordinate System: British National Grid  
 0 50 100 200 Metres  
 Scale: 1:5,000  
 A3 Page Size

Environmental Statement  
 Priority Habitats Impacts Assessment - Permanent Impacts  
 Figure 21.4.6

Document Path: P:\05356 - Gobe Consultants Ltd\00012 GTR Outer Dowing\Tech\GIS\DWG\Wing\2023\_09 Environmental Statement\Ecology\Chapter\05356\_00012\_0940\_1 Priority Habitats Impact Assessment - Permanent.aprx